

















This map has been provided for this drawing and must not be used for any other purpose. Only one paper copy may be made for your own use.

KEY

-  Proposed Route Alignment
-  Site Boundary
-  Proposed Bus Lane, new link road
-  Proposed shared use cycle/footway
-  Proposed footway
-  Proposed buff tactiles (uncontrolled crossings)
-  Proposed red tactiles (controlled crossings)
-  Retained trees/shrubs
-  Removed trees
-  Proposed new trees/shrubs
-  Proposed hedgerow
-  Removed hedgerow
-  Retained hedgerow
-  Proposed verge and species rich seed mixes
-  Proposed tree protection fencing to BS 5837
-  Existing building

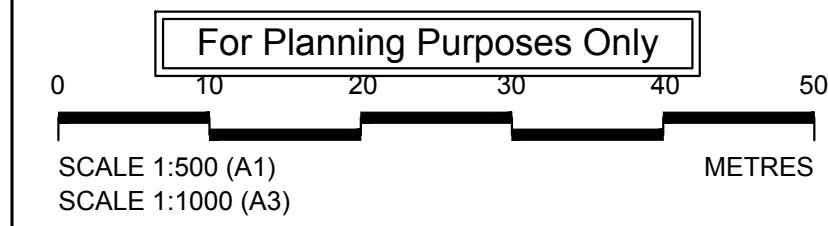
Seed Mixes:
 Road verge - Germinal seeds mix - A18
 Species rich - Germinal seeds - WFG12
 Flowering Meadow mix - WF1

Native woodland planting:

Species:	Size:
<i>Acer Campestre</i>	Planted at average 2m centres, size 600-900mm
<i>Cornus Alba</i>	
<i>Corylus Avellana</i>	
<i>Crataegus monogyna</i>	
<i>Prunus Spinosa</i>	
<i>Quercus Robur</i>	

San Andreas shrubs mix:

Species:	Size:
<i>Prunus Lusitanica</i>	Planted at 2m ² , size 450-600mm
<i>Cornus Alba 'Sibirica'</i>	
<i>Osmanthus Burkwoodii</i>	
<i>Elaeagnus x Ebbingei</i>	
<i>Viburnum Tinus</i>	



Rev	By	Chkd	Apprvd	Date	Description
P9	AC	AL	TA	21/06/2018	Updated planting proposals on San Andreas roundabout.
P8	AC	AL	TA	24/05/2018	Updated during planning consultation process to address comments
P7	AC	TA	TA	14/02/2018	Update landscape proposals
P6	AC	TA	TA	01/02/2018	Update as per latest client's comments
P5	ES	AL	TA	28/11/2017	Refine tree removal boundaries
P4	ES	AL	TA	15/11/2017	Update vegetation removal in site compound area
P3	ES	AL	TA	22/08/2017	Update for planning

Client






travel

ch2m
 1 The Square Temple Quay Bristol BS1 6DG
 Tel +44 (0)117 910 2580 Fax +44 (0)117 910 2581
 www.ch2m.com

Project
CRIBBS PATCHWAY METROBUS EXTENSION

Drawing
LANDSCAPE PROPOSALS

SHEET 1 OF 6

Drawn by: ES Date: 10.07.2017
 Checked by: AL Date: 10.07.2017
 Approved by: TA Date: 10.07.2017

Drawing No. **CPME-CH-PR-DR-121** Revision **P9**

Drawing Scale: 1:500 at A1



Drawing file path: \\sbs01\work\Projects\CPME-CH-PR-DR-121\Drawings\CPME-CH-PR-DR-121_P9.dwg
 X-reference file path: \\sbs01\work\Projects\CPME-CH-PR-DR-121\Drawings\CPME-CH-PR-DR-121_P1.dwg
 User and Plot Date: acartera_22 Jun 2018 - 1:53 pm