

# 2011 Census Commuter Flows in South Gloucestershire

(February 2020)

## 1. Introduction

The majority of data from the 2011 Census is published on the basis of where people live (residence) but a number of datasets are based on where people work (workplace Statistics) and Origin-Destination Statistics (commuter flows statistics). Data in this report is drawn from Table 'Wf01bew<sup>1</sup>' a complex dataset at detailed Census Output Area (COA) level which shows the relationship between where people live and where they work.

## 2. Methodology

Community areas were created by aggregating Census Output Area (COA) data on a 'best fit' basis. Data was then extracted from Table Wf01bew, aggregated to community areas and relevant counts and proportions calculated. Data was also aggregated to larger Core Strategy 'policy areas' i.e.: The North Fringe; East Fringe; Thornbury; Yate & Chipping Sodbury and the 'rural areas'. This summary note highlights some key findings the full datasets are included at Appendix A & B.

It is important to note that, in addition to the standard COA Local Authority code, the origin- destination data (Table Wf01bew) includes the four codes for workplace that are not Local Authority geographic codes:

- OD0000001 = mainly work at or from home
- OD0000002 = Offshore installation
- OD0000003 = No fixed place
- OD0000004 = Outside UK

For the purpose of this analysis the above codes have been allocated to the community area in which the worker lives.

## 3. KEY FINDINGS

### 3.1 Jobs per worker

Analysis of the number of 'jobs' within an area in relation to the number of 'resident workers' within an area shows the balance between jobs and workers.

In terms of policy area; the East Fringe has the lowest ratio of jobs per worker 0.4 which means there are more than twice the number of 'resident workers' than 'jobs' in the area. In contrast, the North Fringe has almost twice as many jobs than the number of resident workers (ratio of 1.8). Thornbury has an equal number of 'workers' to 'jobs' (ratio 1.0), whilst Yate and Chipping Sodbury have more workers than the number of jobs – although the ratio (0.7) is more balanced than in the North and East Bristol Fringes.

In terms of smaller 'community areas'; Cribbs (Causeway) is, by some margin, the Community area with the highest number of jobs per resident worker (20 jobs for each resident worker), followed by Frenchay (5.7 jobs per resident worker), Aust and Westerleigh both with 3.8 jobs per worker. At 1.0 Thornbury and Chipping Sodbury have an equal number of jobs to worker, whilst the community areas of Hawkesbury, Cadbury Heath, Tytherington, Coalpit Heath, Siston and Charfield have the lowest ratio of jobs for each resident (0.2) – meaning that there are considerably more residents living in an area than the number of jobs. Fig 1 shows the distribution of this indicator spatially whilst Table 1 lists the same information.

<sup>1</sup> Location of usual residence and place of work (OA level) [WF01BEW]. Table population : All usual residents ages 16 and over in employment the week before the census

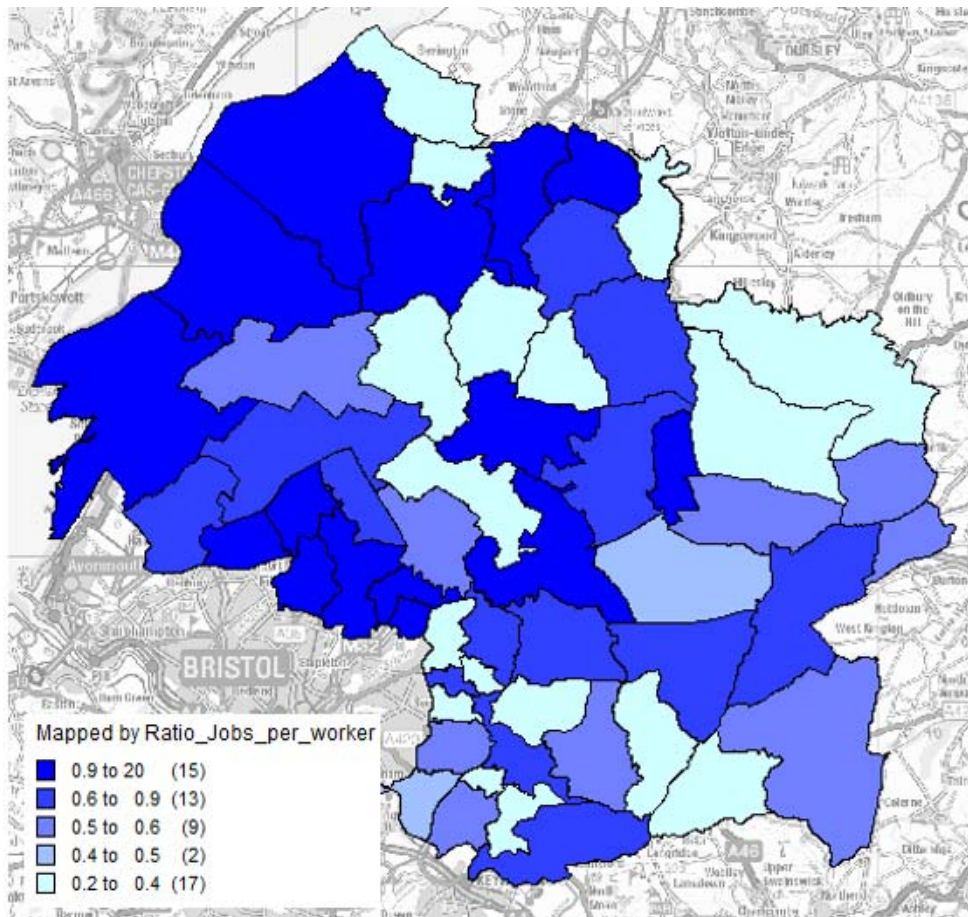


Fig 1. Ratio: jobs per worker

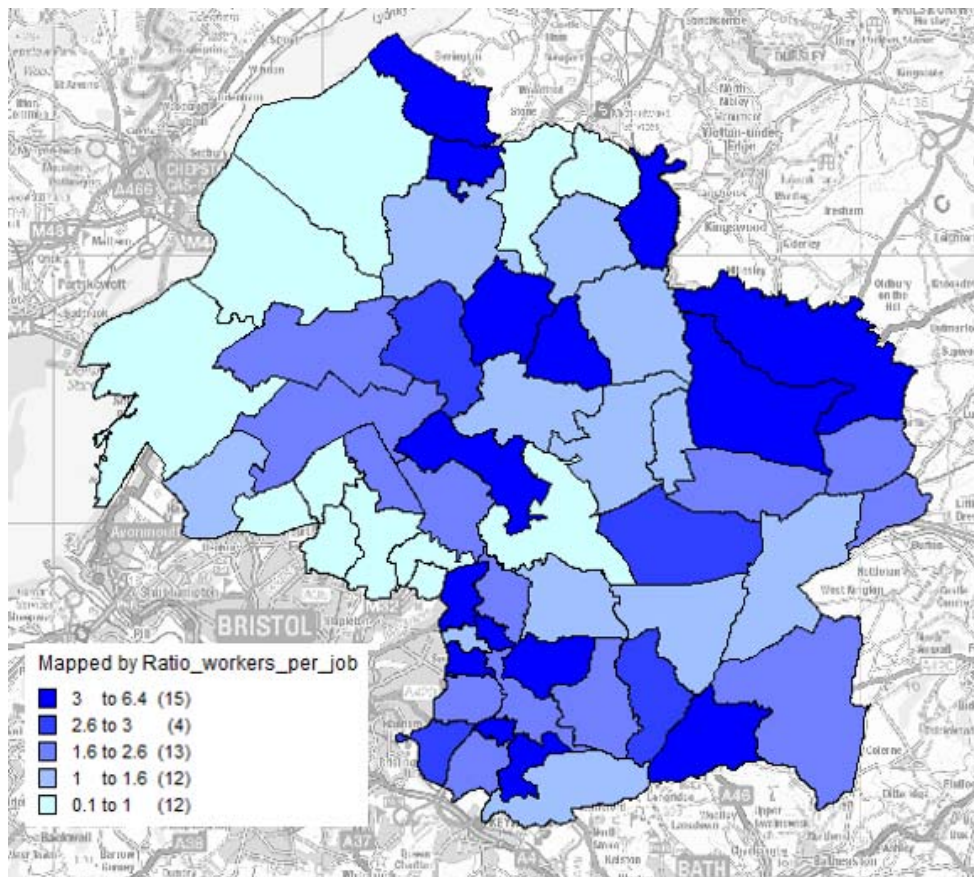


Fig 2. Ratio: workers per job

**Table 1. Ratio of Jobs per worker**

Policy Area	Community Area	Resident workers within area	'Jobs' within area	Ratio Jobs per worker	Ratio workers per job
East Fringe	Cadbury Heath	3,175	510	0.2	6.2
East Fringe	Downend and Bromley Heath	6,413	1,970	0.3	3.3
East Fringe	Emersons	7,701	4,715	0.6	1.6
East Fringe	Hanham	4,670	1,743	0.4	2.7
East Fringe	Kingswood	9,779	4,565	0.5	2.1
East Fringe	Longwell Green	4,764	2,366	0.5	2.0
East Fringe	Mangotsfield	1,452	375	0.3	3.9
East Fringe	Oldland Common	3,231	818	0.3	3.9
East Fringe	Soundwell	4,674	1,529	0.3	3.1
East Fringe	Staple Hill	3,073	2,426	0.8	1.3
East Fringe	Warmley	4,908	2,974	0.6	1.7
North Fringe	Bradley Stoke	12,718	8,177	0.6	1.6
North Fringe	Cribbs	324	6,477	20.0	0.1
North Fringe	Filton	5,288	6,476	1.2	0.8
North Fringe	Frenchay	870	4,920	5.7	0.2
North Fringe	Patchway	5,552	11,628	2.1	0.5
North Fringe	Stoke Gifford and Harry Stoke	7,862	20,006	2.5	0.4
Rural area	Bitton	504	426	0.8	1.2
Rural area	Acton Turville	198	94	0.5	2.1
Rural area	Almondsbury	1,591	961	0.6	1.7
Rural area	Alveston	1,412	479	0.3	2.9
Rural area	Aust	286	1,099	3.8	0.3
Rural area	Badminton	167	78	0.5	2.1
Rural area	Charfield	1,383	282	0.2	4.9
Rural area	Coalpit Heath and Frampton Cotterell	4,152	783	0.2	5.3
Rural area	Cold Ashton	133	45	0.3	3.0
Rural area	Cromhall	516	395	0.8	1.3
Rural area	Doddington	210	80	0.4	2.6
Rural area	Doynton	172	59	0.3	2.9
Rural area	Dyrham and Hinton	166	126	0.8	1.3
Rural area	Easter Compton	533	399	0.7	1.3
Rural area	Falfield	325	628	1.9	0.5
Rural area	Hambrook	209	306	1.5	0.7
Rural area	Hawkesbury	657	102	0.2	6.4
Rural area	Hill	64	15	0.2	4.3
Rural area	Horton and Little Sodbury	272	57	0.2	4.8
Rural area	Iron Acton	527	476	0.9	1.1
Rural area	Marshfield	875	479	0.5	1.8
Rural area	Old Sodbury	369	187	0.5	2.0
Rural area	Oldbury on Severn	434	885	2.0	0.5
Rural area	Olveston	1,034	552	0.5	1.9
Rural area	Pucklechurch	1,483	996	0.7	1.5
Rural area	Rangeworthy	358	82	0.2	4.4
Rural area	Rockhampton	96	30	0.3	3.2
Rural area	Siston	307	61	0.2	5.0
Rural area	Tortmarton	196	134	0.7	1.5
Rural area	Tortworth	85	164	1.9	0.5
Rural area	Tytherington	346	64	0.2	5.4
Rural area	Westerleigh	642	2,428	3.8	0.3
Rural area	Wick and Abson	1,027	500	0.5	2.1
Rural area	Wickwar	1,013	691	0.7	1.5
Rural area	Winterbourne	3,131	1,466	0.5	2.1
Sevenside	Pilning and Severn Beach	1,939	2,399	1.2	0.8
Thornbury	Thornbury	5,904	5,915	1.0	1.0
Yate & Chipping Sodbury	Chipping Sodbury	2,133	2,201	1.0	1.0
Yate & Chipping Sodbury	Yate	16,125	11,024	0.7	1.5
	East Fringe	53,840	23,991	0.4	2.2
	North Fringe	32,614	57,684	1.8	0.6
	Rural Area	24,873	15,609	0.6	1.6
	Sevenside	1,939	2,399	1.2	0.8
	Thornbury	5,904	5,915	1.0	1.0
	Yate & Chipping Sodbury	18,258	13,225	0.7	1.4
	<b>South Gloucestershire</b>	<b>137,428</b>	<b>118,823</b>	<b>0.9</b>	<b>1.2</b>



### 3.2 Live and work within the same area

Badminton and Cold Ashton are the community areas with the highest proportion of workers who live and work within the same area (51%), followed by Dodinton (48%) and Tormarton (45%). 43% of workers in Yate and 42% of workers in Thornbury live and work within the same area.

In contrast, communities on the East fringe of Bristol have the lowest proportion of residents who live and work in the same area; Cadbury Heath (18%), Soundwell (20%) Warmley (22%), Mangotsfield (22%), Emersons Green (22%), Staple Hill (23%), Siston (23%), Oldland Common

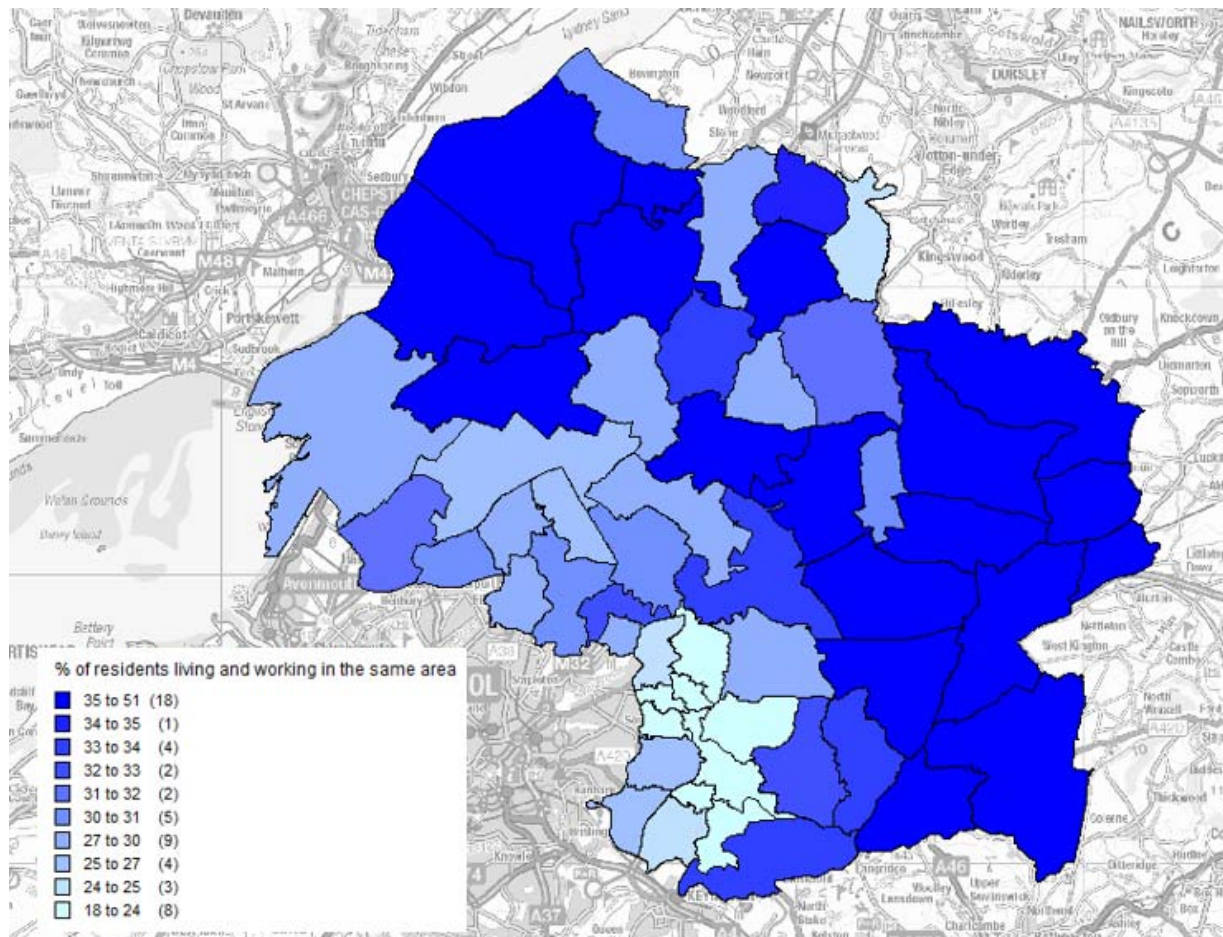


Fig 2. % of residents living and working in the same area

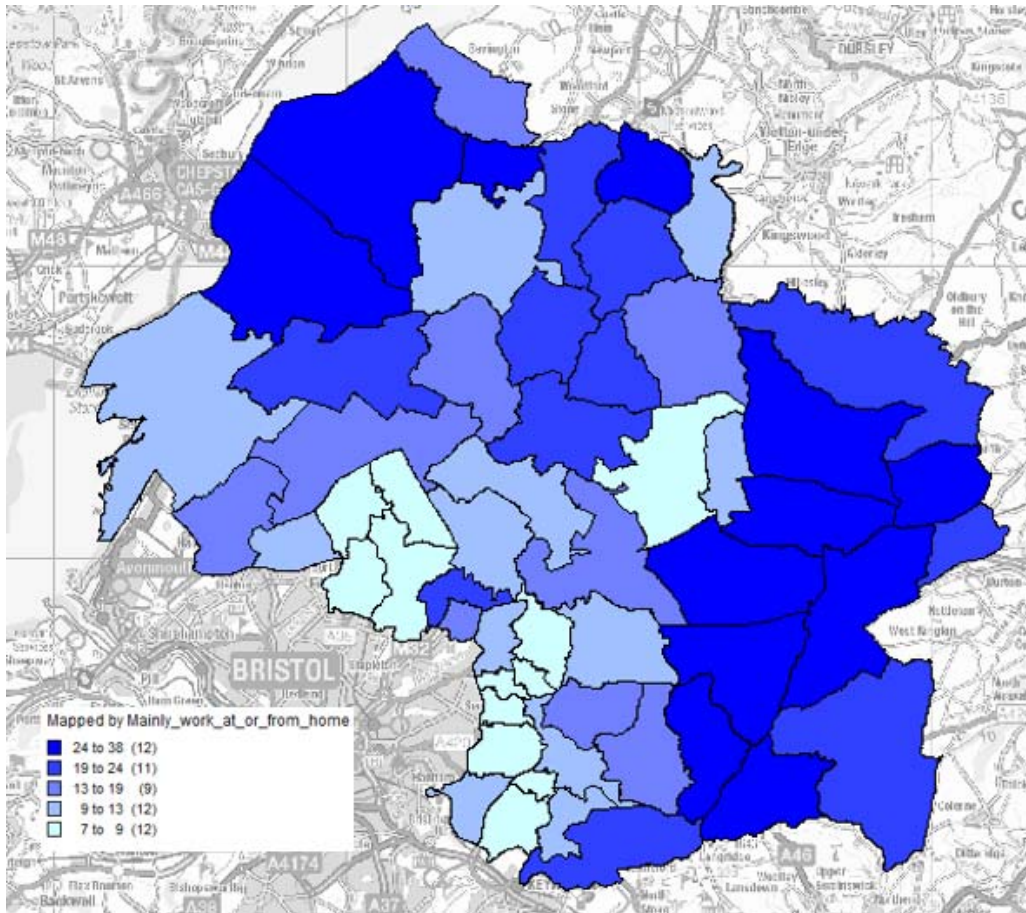


Fig 3. % of residents mainly working at or from home

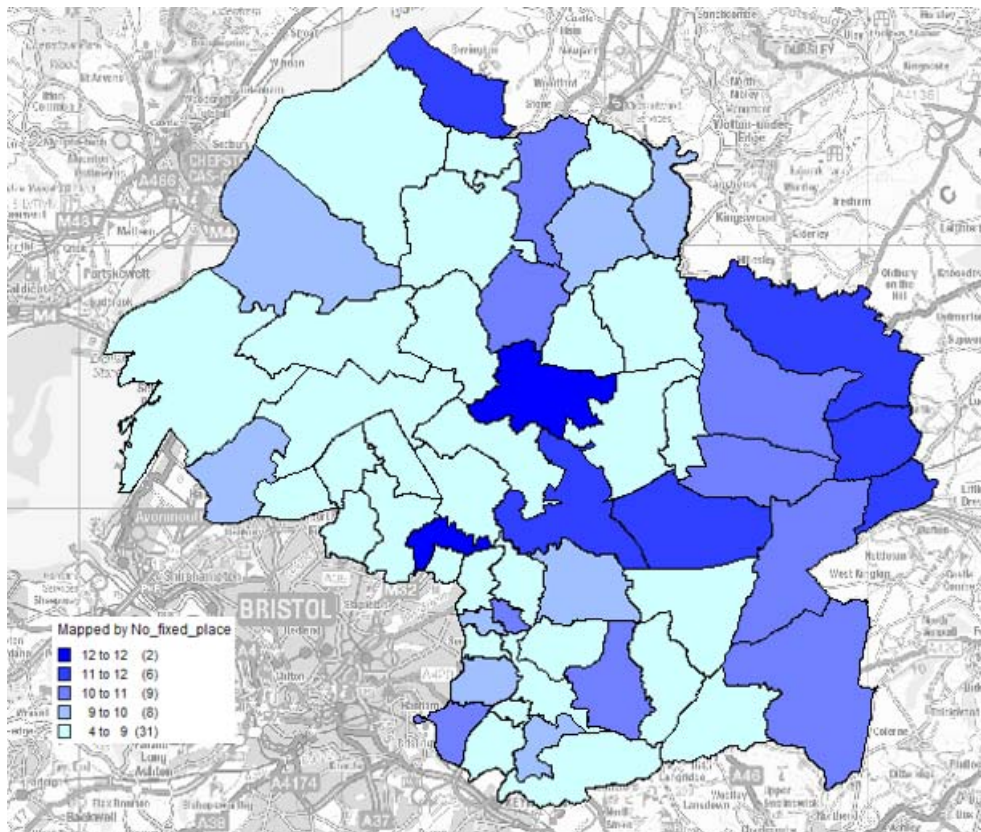


Fig 4. % of residents with no fixed place of work

Table 2. % of residents living and working in the same area

Place	Work within area	Mainly work at or from home	No fixed place	Offshore installation	Outside UK	Work within area TOTAL
Acton Turville	5%	22%	11%	0%	0%	37%
Almondsbury	4%	13%	8%	0%	0%	25%
Alveston	5%	15%	8%	0%	0%	28%
Aust	4%	26%	9%	0%	0%	40%
Badminton	15%	25%	11%	0%	0%	51%
Bitton	2%	22%	8%	0%	0%	33%
Bradley Stoke	12%	7%	6%	0%	0%	25%
Cadbury Heath	2%	7%	8%	0%	0%	18%
Charfield	4%	11%	9%	0%	0%	24%
Chipping Sodbury	10%	12%	8%	0%	0%	30%
Coalpit Heath and Frampton Cotterell	6%	12%	8%	0%	0%	27%
Cold Ashton	5%	38%	8%	0%	1%	51%
Cribbs	10%	11%	8%	0%	0%	30%
Cromhall	6%	23%	9%	0%	0%	39%
Doddington	0%	35%	11%	0%	0%	48%
Downend and Bromley Heath	6%	10%	8%	0%	0%	24%
Doynton	1%	26%	5%	0%	0%	33%
Dyrham and Hinton	5%	26%	5%	0%	0%	36%
Easter Compton	4%	18%	9%	0%	0%	31%
Emersons	7%	8%	7%	0%	0%	22%
Falfield	5%	23%	10%	0%	0%	38%
Filton	11%	7%	8%	0%	0%	26%
Frenchay	8%	13%	7%	0%	0%	28%
Hambrook	0%	20%	12%	0%	0%	32%
Hanham	6%	9%	10%	0%	0%	25%
Hawkesbury	5%	19%	11%	0%	0%	36%
Hill	2%	17%	11%	0%	0%	30%
Horton and Little Sodbury	3%	24%	10%	0%	0%	37%
Iron Acton	5%	19%	12%	0%	0%	36%
Kingswood	9%	7%	9%	0%	0%	25%
Longwell Green	8%	8%	8%	0%	0%	24%
Mangotsfield	3%	8%	10%	0%	0%	22%
Marshfield	8%	21%	10%	0%	0%	39%
Old Sodbury	5%	25%	10%	0%	1%	41%
Oldbury on Severn	5%	25%	8%	0%	0%	38%
Oldland Common	4%	9%	9%	0%	0%	23%
Olveston	7%	19%	8%	0%	0%	35%
Patchway	12%	7%	8%	0%	0%	27%
Pilning and Severn Beach	7%	11%	8%	0%	0%	27%
Pucklechurch	7%	11%	9%	0%	0%	27%
Rangeworthy	3%	19%	6%	0%	0%	28%
Rockhampton	2%	30%	8%	0%	0%	41%
Siston	1%	16%	7%	0%	0%	23%
Soundwell	5%	7%	8%	0%	0%	20%
Staple Hill	7%	7%	9%	0%	0%	23%
Stoke Gifford and Harry Stoke	15%	7%	7%	0%	0%	30%
Thornbury	26%	10%	6%	0%	0%	42%
Tortmarton	6%	29%	10%	0%	1%	45%
Tortworth	7%	24%	4%	0%	0%	34%
Tytherington	4%	19%	10%	0%	0%	33%
Warmley	6%	9%	8%	0%	0%	22%
Westerleigh	4%	18%	11%	0%	0%	33%
Wick and Abson	6%	16%	10%	0%	0%	32%
Wickwar	6%	18%	6%	0%	0%	31%
Winterbourne	10%	12%	8%	0%	0%	30%
Yate	27%	8%	8%	0%	0%	43%
<b>South Gloucestershire</b>	<b>43%</b>	<b>9%</b>	<b>8%</b>	<b>0%</b>	<b>0%</b>	<b>61%</b>



### 3.3 The draw of Bristol

Bristol is the primary commuting destination for most places in South Gloucestershire. Fig 5, shows that the highest proportions of residents who commute to Bristol are located in areas closest to the city centre.

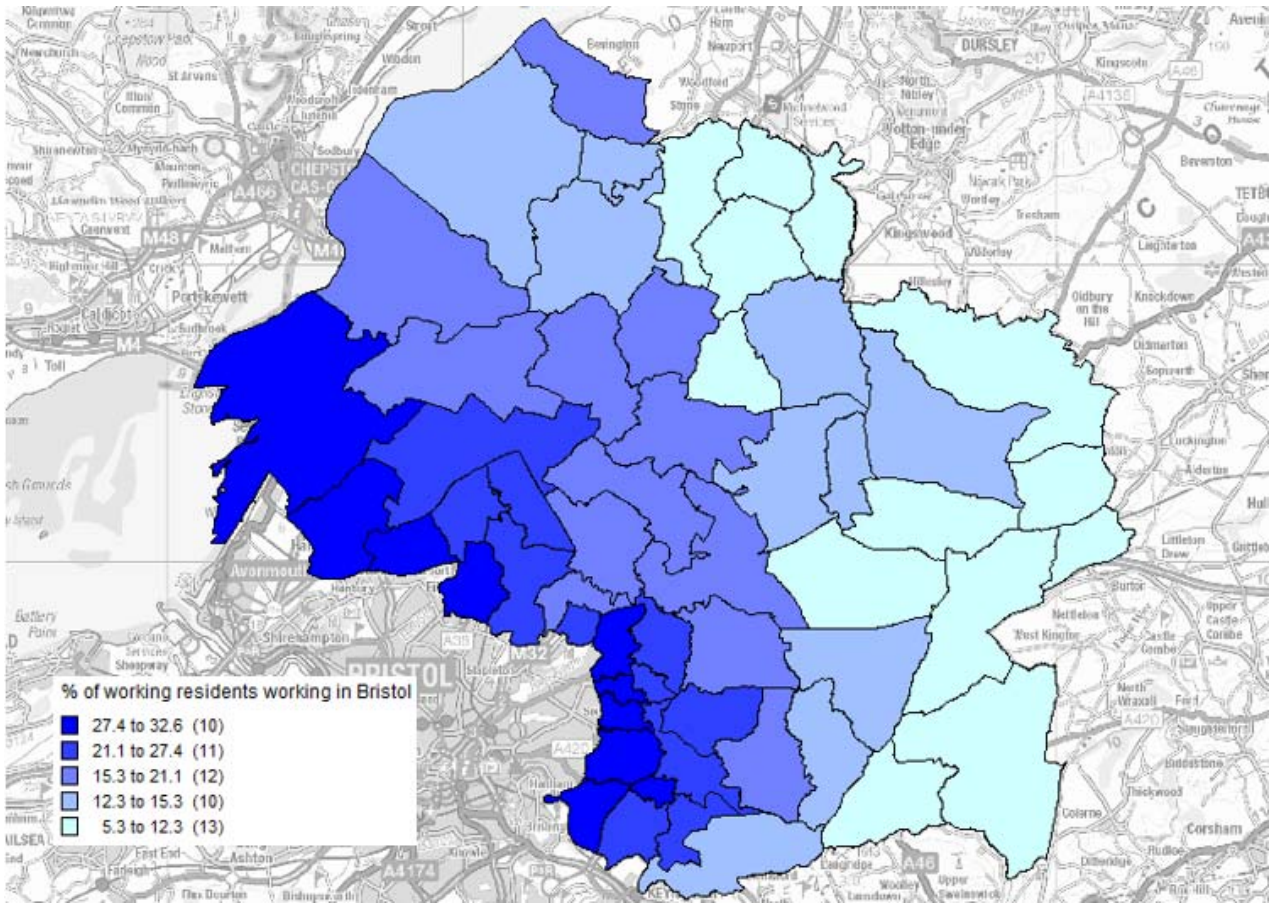


Fig 5. % of working residents working in Bristol

#### 4. Summary of flows for each Policy Area

The following section presents a summary of the commuter flows data for each Policy area. For each area the number of 'resident workers' and 'workplace jobs' is identified and ratios are shown. Key flows between areas are identified - generally where flows are in excess of 5%. The full cross-tabulation which underpins this headline analysis is shown at Appendix A.

Figure 6. illustrates key flows between policy areas within South Gloucestershire. The figures within the boxes show the proportion of workers who live and work within each area.

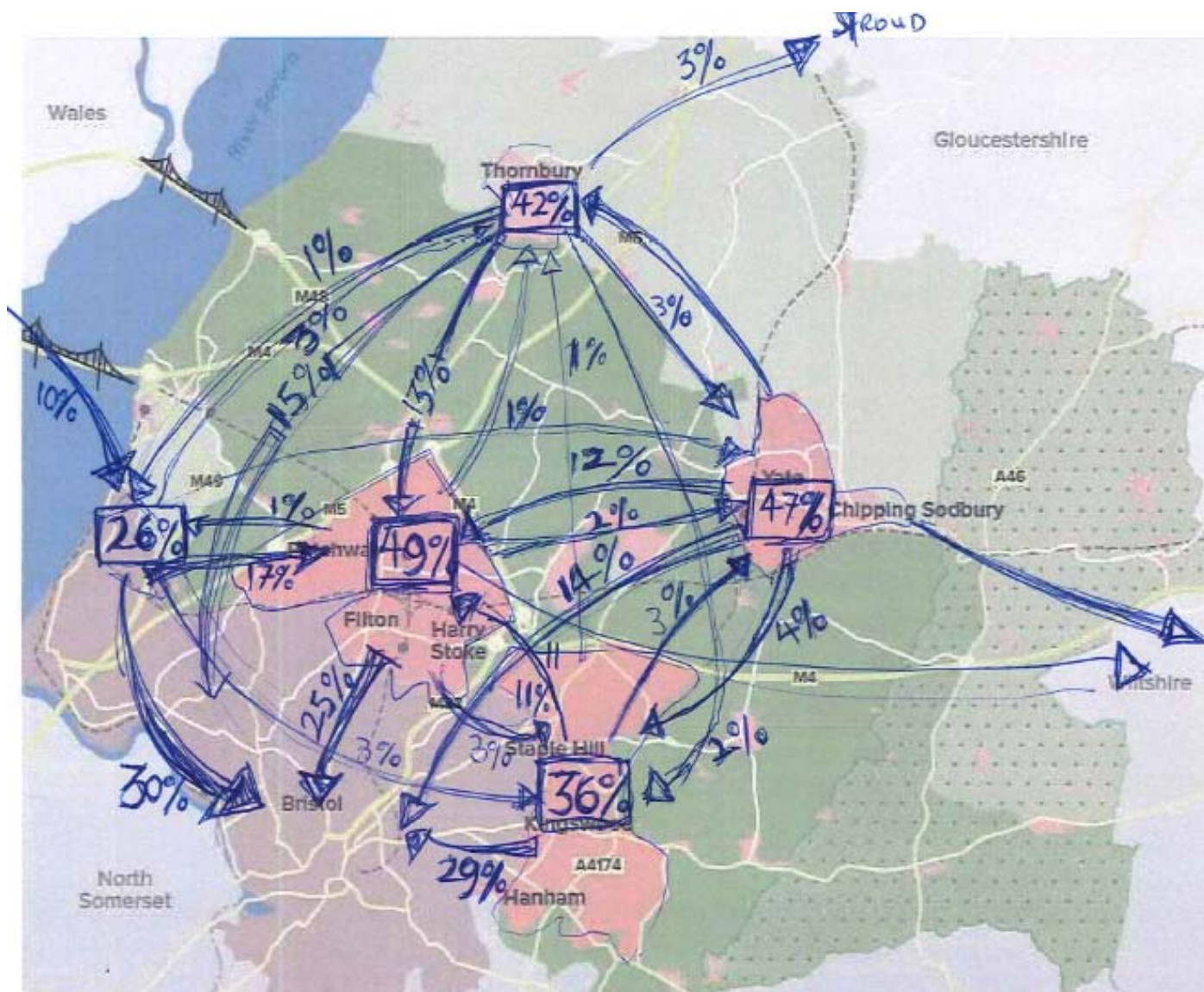


Fig 6. Key flows between policy areas



## **EAST FRINGE**

According to the 2011 Census travel to work data there were around 53,800 'working residents' living in the area. Of these:

- 29% work within Bristol
- 20% work within the area with a further 16% working from home or with no fixed workplace (i.e. itinerant workers).
- 11% work within the North Fringe
- 8% work elsewhere (outside the West of England or neighbouring authority areas)

According to Census travel to work data there were around 23,991 'workplace jobs' within the area, of these:

- 44% were occupied by residents of the East Fringe
- 24% were occupied by residents of Bristol
- 10% were occupied by residents of elsewhere (outside the West of England or neighbouring authority areas)

### **Ratios**

- Job: Worker Ratio = 23,991 jobs: 53,840 workers = 0.4
  - Worker: Job Ratio = 53,840 workers: 23,991 jobs = 2.2
- 

## **NORTH FRINGE**

According to the 2011 Census travel to work data there were around 32,600 'working residents' living in the area. Of these:

- 25% work within Bristol
- 35% work within the area with a further 14% working from home or with no fixed workplace (i.e. itinerant workers).
- 10% work elsewhere (outside the West of England or neighbouring authority areas)

According to Census travel to work data there were around 57,700 'workplace jobs' within the area, of these:

- 29% were occupied by residents of Bristol
- 20% were occupied by residents of the North Fringe
- 13% were occupied by residents of elsewhere (outside the West of England or neighbouring authority areas)
- 10% were occupied by residents of the East Fringe

### **Ratios**

- Job: Worker Ratio = 57,684 jobs: 32,614 workers = 1.8
  - Worker: Job Ratio = 32,614 workers: 57,684 jobs = 0.6
-

## **THORNBURY**

According to the 2011 Census travel to work data there were around 5,900 'working residents' living in the area. Of these:

- 15% work within Bristol
- 26% work within the area with a further 16% working from home or with no fixed workplace (i.e. itinerant workers).
- 13% work within the North Fringe

According to Census travel to work data there were around 5,900 'workplace jobs' within the area, of these:

- 26% were occupied by residents of Thornbury
- 14% were occupied by residents of Bristol
- 14% were occupied by residents of the Rural area
- 9% were occupied by residents of the North Fringe

### Ratios

- Job: Worker Ratio = 5,915 jobs: 5,904 workers = 1.0
  - Worker: Job Ratio = 5,904 workers: 5,915 jobs = 1.0
- 

## **YATE & CHIPPING SODBURY**

According to the 2011 Census travel to work data there were around 18,300 'working residents' living in the area. Of these:

- 14% work within Bristol
- 31% work within the area with a further 16% working from home or with no fixed workplace (i.e. itinerant workers).
- 12% work within the North Fringe

According to Census travel to work data there were around 13,200 'workplace jobs' within the area, of these:

- 42% were occupied by residents of Yate & Chipping Sodbury
- 12% were occupied by residents of Bristol
- 12% were occupied by residents of the East Fringe

### Ratios

- Job: Worker Ratio = 13,225 jobs: 18,258 workers = 0.7
  - Worker: Job Ratio = 18,258 workers: 13,225 jobs = 1.4
-

## **SEVERNSIDE (Pilning & Severn Beach)**

According to the 2011 Census travel to work data there were around 1,900 'working residents' living in the area. Of these:

- 30% work within Bristol
- 7% work within the area with a further 19% working from home or with no fixed workplace (i.e. itinerant workers).
- 17% work within the North Fringe

According to Census travel to work data there were around 2,399 'workplace jobs' within the area, of these:

- 27% were occupied by residents of Bristol
- 23% were occupied by residents of elsewhere (outside the West of England or neighbouring authority areas)
- 10% were occupied by residents of Monmouthshire
- 10% were occupied by residents of North Somerset

### **Ratios**

- Job: Worker Ratio = 2,399 jobs: 1,939 workers = 1.2
  - Worker: Job Ratio = 1,939 workers: 2,399 jobs = 0.8
- 

## **RURAL AREA**

According to the 2011 Census travel to work data there were around 24,900 'working residents' living in the area. Of these:

- 17% work within Bristol
- 13% work within the area with a further 25% working from home or with no fixed workplace (i.e. itinerant workers).
- 12% work within the North Fringe

According to Census travel to work data there were around 15,600 'workplace jobs' within the area, of these:

- 20% were occupied by residents of the rural area
- 16% were occupied by residents of Bristol
- 13% were occupied by residents of the East Fringe

### **Ratios**

- Job: Worker Ratio = 15,609 jobs: 24,873 workers = 0.6
  - Worker: Job Ratio = 24,873 workers: 15,609 jobs = 1.6
-



## 5. Summary of flows for each Community Area

The following section presents a summary of the commuter flows data for each community area. For each area the number of 'resident workers' and 'workplace jobs' is identified and ratios are shown. Key flows between areas are identified - generally where flows are in excess of 5%. The full cross-tabulation which underpins this headline analysis is shown at Appendix B.

---

### ACTON TURNVILLE

According to the 2011 Census travel to work data there were around 200 'working residents' living in the area. Of these:

- 10 % work within Bristol
- 5 % work within the area with a further 32% working from home or with no fixed workplace (i.e. itinerant workers).
- 9% work within Wiltshire

According to Census travel to work data there were around 100 'workplace jobs' within the area, of these:

- 23% were occupied by residents of Wiltshire
- 19% were occupied by residents of Bristol
- 11% were occupied by residents of Acton Turnville

Job: Worker Ratio = 94 jobs: 198 workers = 0.5

Worker: Job Ratio = 198 workers: 94 jobs = 2.1

---

### ALMONDSBURY

According to 2011 Census travel to work data there were around 1,600 'working residents' living in the area. Of these:

- 24 % work within Bristol
- 4 % work within the area with a further 21% working from home or with no fixed workplace (i.e. itinerant workers).
- 11% work elsewhere (outside the West of England or neighbouring authority areas)
- 5% work within North Somerset
- 4% work within both Thornbury and Patchway

According to 2011 Census travel to work data there were around 1,000 'workplace jobs' within the area, of these:

- 19% were occupied by residents of Bristol
- 9% were occupied by residents of Bradley Stoke
- 8% work elsewhere (outside the West of England or neighbouring authority areas)
- 7% were occupied by residents of Thornbury

Ratios

- Job: Worker Ratio = 961 jobs: 1,591 workers = 0.6
  - Worker: Job Ratio = 1,591 workers: 961 jobs = 1.7
-

## ALVESTON

According to 2011 Census travel to work data there were around 1,400 'working residents' living in the area. Of these:

- 18% work within Bristol
- 5% work within the area with a further 23% working from home or with no fixed workplace (i.e. itinerant workers).
- 12% work within Thornbury
- 9% work elsewhere (outside the West of England or neighbouring authority areas)

According to 2011 Census travel to work data there were around 500 'workplace jobs' within the area, of these:

- 13% were occupied by residents of Bristol
- 15% were occupied by residents of Alveston
- 14% were occupied by residents of Thornbury
- 10% work elsewhere (outside the West of England or neighbouring authority areas)

### Ratios

- Job: Worker Ratio = 479 jobs: 1,412 workers = 0.3
  - Worker: Job Ratio = 1,412 workers: 479 jobs = 2.9
- 

## AUST

According to 2011 Census travel to work data there were around 300 'working residents' living in the area. Of these:

- 19% work within Bristol
- 4% work within the area with a further 35% working from home or with no fixed workplace (i.e. itinerant workers).
- 7% work within Thornbury

According to 2011 Census travel to work data there were around 1,100 'workplace jobs' within the area, of these:

- 19% were occupied by residents of local authorities beyond the West of England or neighbouring areas.
- 26% were occupied by residents of Bristol
- 9% were occupied by residents of Monmouthshire

### Ratios

- Job: Worker Ratio = 1,099 'jobs': 286 'workers' = 3.8
  - Worker: Job Ratio = 286 'workers': 1,099 'jobs' = 0.3
-

## **BADMINTON**

According to 2011 Census travel to work data there were around 200 'working residents' living in the area. Of these:

- 12% work within Wiltshire
- 15% work within the area with a further 36% working from home or with no fixed workplace (i.e. itinerant workers).
- 5% work within Bristol
- 8% work elsewhere (beyond the West of England or neighbouring local authority areas).

According to 2011 Census travel to work data there were around 100 'workplace jobs' within the area, of these:

- 32% were occupied by residents of Badminton
- 17% were occupied by residents of Yate
- 13% were occupied by residents of local authorities beyond the West of England or neighbouring areas.
- 12% were occupied by residents of Wiltshire

Ratios

- Job: Worker Ratio = 78 'jobs': 167 'workers' = 0.5
  - Worker: Job Ratio = 167 'workers': 78 'jobs' = 2.1
- 

## **BITTON**

According to 2011 Census travel to work data there were around 500 'working residents' living in the area. Of these:

- 14% work within Bristol
- 2% work within the area with a further 30% working from home or with no fixed workplace (i.e. itinerant workers).
- 10% work elsewhere (beyond the West of England or neighbouring local authority areas)
- 3% work within Warmley

According to 2011 Census travel to work data there were around 400 'workplace jobs' within the area, of these:

- 24% were occupied by residents of Bristol
- 19% were occupied by residents of Bath & North East Somerset
- 8% were occupied by residents of local authorities beyond the West of England or neighbouring areas.
- 7% were occupied by residents of Longwell Green

Ratios

- Job: Worker Ratio = 426 'jobs': 504 'workers' = 0.8
  - Worker: Job Ratio = 504 'workers': 426 'jobs' = 1.2
-



## **BRADLEY STOKE**

According to 2011 Census travel to work data there were around 12,700 'working residents' living in the area. Of these:

- 22% work within Bristol
- 12% work within the area with a further 13% working from home or with no fixed workplace (i.e. itinerant workers).
- 9% work within Stoke Gifford & Harry Stoke
- 11% work elsewhere (beyond the West of England or neighbouring local authority areas)
- 8% work within Patchway

According to 2011 Census travel to work data there were around 8,200 'workplace jobs' within the area, of these:

- 23% were occupied by residents of Bristol
- 13% were occupied by residents of local authorities beyond the West of England or neighbouring areas.
- 19% were occupied by residents of Bradley Stoke

### **Ratios**

- Job: Worker Ratio = 8,177 'jobs': 12,718 'workers' = 0.6
  - Worker: Job Ratio = 12,729 'workers': 8,177 'jobs' = 1.6
- 

## **CADBURY HEATH**

According to 2011 Census travel to work data there were around 3,200 'working residents' living in the area. Of these:

- 27% work within Bristol
- 2% work within the area with a further 15% working from home or with no fixed workplace (i.e. itinerant workers).
- 8% work within Bath & North East Somerset
- 5% work within Longwell Green

According to 2011 Census travel to work data there were around 500 'workplace jobs' within the area, of these:

- 16% were occupied by residents of Bristol
- 15% were occupied by residents of Cadbury Heath
- 11% were occupied by residents of Longwell Green

### **Ratios**

- Job: Worker Ratio = 510 'jobs': 3,175 'workers' = 0.2
  - Worker: Job Ratio = 3,175 'workers': 510 'jobs' = 6.2
-

## **CHARFIELD**

According to 2011 Census travel to work data there were around 1,400 'working residents' living in the area. Of these:

- 17% work within Stroud
- 10% work within Bristol
- 4% work within the area with a further 20% working from home or with no fixed workplace (i.e. itinerant workers).
- 11% work elsewhere (beyond the West of England or neighbouring local authority areas)
- 6% work within Thornbury
- 6% work within Yate

According to 2011 Census travel to work data there were around 300 'workplace jobs' within the area, of these:

- 35% were occupied by residents of Stroud
- 20% were occupied by residents of Charfield
- 7% were occupied by residents of Yate

### **Ratios**

- Job: Worker Ratio = 282 'jobs': 1,383 'workers' = 0.2
  - Worker: Job Ratio = 1,383 'workers': 282 'jobs' = 4.9
- 

## **CHIPPING SODBURY**

According to 2011 Census travel to work data there were around 2,100 'working residents' living in the area. Of these:

- 13% work within Bristol
- 16% work in Yate
- 10% work within the area with a further 20% working from home or with no fixed workplace (i.e. itinerant workers).
- 9% work elsewhere (beyond the West of England or neighbouring local authority areas)
- 5% work within Stoke Gifford & Harry Stoke

According to 2011 Census travel to work data there were around 2,200 'workplace jobs' within the area, of these:

- 28% were occupied by residents of Yate
- 12% were occupied by residents of local authorities beyond the West of England or neighbouring areas.
- 10% were occupied by residents of Bristol
- 10% were occupied by residents of Chipping Sodbury

### **Ratios**

- Job: Worker Ratio = 2,201 'jobs': 2,133 'workers' = 1.0
  - Worker: Job Ratio = 2,133 'workers': 2,201 'jobs' = 1.0
-

## COALPIT HEATH & FRAMPTON COTTERELL

According to 2011 Census travel to work data there were around 4,200 'working residents' living in the area. Of these:

- 18% work within Bristol
- 6% work within the area with a further 20% working from home or with no fixed workplace (i.e. itinerant workers).
- 7% work within Yate
- 5% work within Stoke Gifford & Harry Stoke

According to 2011 Census travel to work data there were around 800 'workplace jobs' within the area, of these:

- 33% were occupied by residents of the area
- 13% were occupied by residents of Bristol
- 10% were occupied by residents of Yate

### Ratios

- Job: Worker Ratio = 783 'jobs': 4,152 'workers' = 0.2
  - Worker: Job Ratio = 4,152 'workers': 783 'jobs' = 5.3
- 

## COLD ASHTON

According to 2011 Census travel to work data there were around 100 'working residents' living in the area. Of these:

- 12% work within Bath & North East Somerset
- 5% work within the area with a further 45% working from home or with no fixed workplace (i.e. itinerant workers).
- 8% work elsewhere (outside the West of England or neighbouring authority areas)
- 7% work within Bristol
- 5% work within Marshfield

According to 2011 Census travel to work data there were around 50 'workplace jobs' within the area, of these:

- 27% were occupied by residents of Wiltshire
- 16% were occupied by residents of the area
- 11% were occupied by residents of Bath & North East Somerset
- 9% were occupied by residents of Marshfield

### Ratios

- Job: Worker Ratio = 45 'jobs': 133 'workers' = 0.3
  - Worker: Job Ratio = 133 'workers': 45 'jobs' = 3.0
-



## CRIBBS

According to 2011 Census travel to work data there were around 300 'working residents' living in the area. Of these:

- 29% work within Bristol
- 10% work within the area with a further 19% working from home or with no fixed workplace (i.e. itinerant workers).
- 7% work within North Somerset
- 7% work elsewhere (outside the West of England or neighbouring authority areas)

According to 2011 Census travel to work data there were around 6,500 'workplace jobs' within the area, of these:

- 37% were occupied by residents of Bristol
- 9% were occupied by residents of Bradley Stoke
- 8% were occupied by residents of Patchway
- 8% were occupied by residents of North Somerset

### Ratios

- Job: Worker Ratio = 6,477 'jobs': 324 'workers' = 20.0
  - Worker: Job Ratio = 324 'workers': 6,477 'jobs' = 0.1
- 

## CROMHALL

According to 2011 Census travel to work data there were around 500 'working residents' living in the area. Of these:

- 10% work within Bristol
- 10% work elsewhere
- 6% work within the area with a further 33% working from home or with no fixed workplace (i.e. itinerant workers).
- 6% work within Stroud
- 5% work within Yate

According to 2011 Census travel to work data there were around 400 'workplace jobs' within the area, of these:

- 23% were occupied by residents of Stroud
- 20% were occupied by residents of local authorities beyond the West of England or neighbouring areas
- 9% were occupied by residents of the Bristol
- 8% were occupied by residents of Cromhall

### Ratios

- Job: Worker Ratio = 395 'jobs': 516 'workers' = 0.8
  - Worker: Job Ratio = 516 'workers': 395 'jobs' = 1.3
-

## **DODINGTON**

According to 2011 Census travel to work data there were around 200 'working residents' living in the area. Of these:

- 9% work within Bristol
- 9% work elsewhere
- 0% work within the area with a further 47% working from home or with no fixed workplace (i.e. itinerant workers).
- 9% work within Yate

According to 2011 Census travel to work data there were around 100 'workplace jobs' within the area, of these:

- 28% were occupied by residents of Yate
- 11% were occupied by residents of local authorities beyond the West of England or neighbouring areas
- 8% were occupied by residents of Bristol

### **Ratios**

- Job: Worker Ratio = 80 'jobs': 210 'workers' = 0.4
  - Worker: Job Ratio = 210 'workers': 80 'jobs' = 2.6
- 

## **DOWNEND & BROMLEY HEATH**

According to 2011 Census travel to work data there were around 6,400 'working residents' living in the area. Of these:

- 28% work within Bristol
- 6% work within the area with a further 18% working from home or with no fixed workplace (i.e. itinerant workers).
- 9% work elsewhere
- 6% work within Stoke Gifford & Harry Stoke

According to 2011 Census travel to work data there were around 2,000 'workplace jobs' within the area, of these:

- 23% were occupied by residents of Bristol
- 20% were occupied by residents of the area
- 11% were occupied by residents of Emersons Green

### **Ratios**

- Job: Worker Ratio = 1,970 'jobs': 6,413 'workers' = 0.3
  - Worker: Job Ratio = 6,413 'workers': 1,970 'jobs' = 3.3
-

## DOYNTON

According to 2011 Census travel to work data there were around 200 'working residents' living in the area. Of these:

- 13% work within Bristol
- 13% work within Bath & North East Somerset
- 1% work within the area with a further 31% working from home or with no fixed workplace (i.e. itinerant workers).
- 8% work within another place not within the West of England or neighbouring authorities

According to 2011 Census travel to work data there were around 100 'workplace jobs' within the area, of these:

- 15% were occupied by Wick & Abson
- 10% were occupied by residents of Warmley
- 8% were occupied by residents of Pucklechurch

### Ratios

- Job: Worker Ratio = 59 'jobs': 172 'workers' = 0.3
  - Worker: Job Ratio = 172 'workers': 59 'jobs' = 2.9
- 

## DRYHAM & HINTON

According to 2011 Census travel to work data there were around 200 'working residents' living in the area. Of these:

- 15% work within Bristol
- 5% work within the area with a further 31% working from home or with no fixed workplace (i.e. itinerant workers).
- 15% work within local authorities beyond the West of England or neighbouring areas
- 10% work within Bath & North East Somerset

According to 2011 Census travel to work data there were around 100 'workplace jobs' within the area, of these:

- 17% were occupied by residents of Wiltshire
- 12% were occupied by residents of Marshfield
- 9% work elsewhere
- 8% were occupied by residents of Pucklechurch
- 8% were occupied by residents of Bristol

### Ratios

- Job: Worker Ratio = 126 'jobs': 166 'workers' = 0.8
  - Worker: Job Ratio = 166 'workers': 126 'jobs' = 1.3
-



## **EASTER COMPTON**

According to 2011 Census travel to work data there were around 500 'working residents' living in the area. Of these:

- 31% work within Bristol
- 4% work within the area with a further 28% working from home or with no fixed workplace (i.e. itinerant workers).
- 7% work within local authorities beyond the West of England or neighbouring areas
- 6% work within North Somerset

According to 2011 Census travel to work data there were around 400 'workplace jobs' within the area, of these:

- 32% were occupied by residents of Bristol
- 17% were occupied by residents of local authorities beyond the West of England or neighbouring authorities
- 5% were occupied by residents of Easter Compton

### **Ratios**

- Job: Worker Ratio = 399 'jobs': 533 'workers' = 0.7
  - Worker: Job Ratio = 533 'workers': 399 'jobs' = 1.3
- 

## **EMERSONS GREEN**

According to 2011 Census travel to work data there were around 7,700 'working residents' living in the area. Of these:

- 25% work within Bristol
- 7% work within the area with a further 16% working from home or with no fixed workplace (i.e. itinerant workers).
- 7% work within Stoke Gifford & Harry Stoke
- 4% work within Bath & North East Somerset

According to 2011 Census travel to work data there were around 4,700 'workplace jobs' within the area, of these:

- 34% were occupied by residents of beyond the West of England and neighbouring authority areas
- 17% were occupied by residents of Bristol
- 11% were occupied by residents of Emersons Green
- 4% were occupied by residents of Yate

### **Ratios**

- Job: Worker Ratio = 4,715 'jobs': 7,701 'workers' = 0.6
  - Worker: Job Ratio = 7,701 'workers': 4,715 'jobs' = 1.3
-

## FALFIELD

According to 2011 Census travel to work data there were around 300 'working residents' living in the area. Of these:

- 12% work within Thornbury
- 10% work within Bristol
- 5% work within the area with a further 33% working from home or with no fixed workplace (i.e. itinerant workers).
- 9% work within local authorities beyond the West of England or neighbouring areas
- 7% work within Stroud

According to 2011 Census travel to work data there were around 600 'workplace jobs' within the area, of these:

- 28% were occupied by residents of Stroud
- 20% were occupied by residents of local authorities beyond the West of England or neighbouring areas
- 8% were occupied by residents of Bristol
- 7% were occupied by residents of Thornbury

### Ratios

- Job: Worker Ratio = 628 'jobs': 325 'workers' = 1.9
  - Worker: Job Ratio = 325 'workers': 628 'jobs' = 0.5
- 

## FILTON

According to 2011 Census travel to work data there were around 5,300 'working residents' living in the area. Of these:

- 33% work within Bristol
- 11% work within the area with a further 15% working from home or with no fixed workplace (i.e. itinerant workers).
- 9% work within Stoke Gifford & Harry Stoke
- 8% work elsewhere
- 4% work within Patchway

According to 2011 Census travel to work data there were around 6,500 'workplace jobs' within the area, of these:

- 38% were occupied by residents of Bristol
- 8% were occupied by residents of local authorities beyond the West of England or neighbouring areas
- 9% were occupied by residents of Filton

### Ratios

- Job: Worker Ratio = 6,476 'jobs': 5,288 'workers' = 1.2
  - Worker: Job Ratio = 5,288 'workers': 6,476 'jobs' = 0.8
-

## FRENCHAY

According to 2011 Census travel to work data there were around 900 'working residents' living in the area. Of these:

- 27% work within Bristol
- 8% work within the area with a further 20% working from home or with no fixed workplace (i.e. itinerant workers).
- 9% work elsewhere
- 10% work within Stoke Gifford & Harry Stoke

According to 2011 Census travel to work data there were around 4,900 'workplace jobs' within the area, of these:

- 37% were occupied by residents of Bristol
- 7% were occupied by residents of local authorities beyond the West of England or neighbouring areas
- 5% were occupied by residents of Yate
- 4% were occupied by residents of Downend & Bromley Heath and Emersons Green

### Ratios

- Job: Worker Ratio = 4,920 'jobs': 870 'workers' = 5.7
  - Worker: Job Ratio = 870 'workers': 4,920 'jobs' = 0.2
- 

## HAMBROOK

According to 2011 Census travel to work data there were around 200 'working residents' living in the area. Of these:

- 21% work within Bristol
- 0% work within the area with a further 32% working from home or with no fixed workplace (i.e. itinerant workers).
- 10% work elsewhere
- 6% work within Stoke Gifford & Harry Stoke

According to 2011 Census travel to work data there were around 300 'workplace jobs' within the area, of these:

- 28% were occupied by residents of Bristol
- 5% were occupied by residents of local authorities beyond the West of England or neighbouring areas
- 8% were occupied by residents of Bradley Stoke
- 6% were occupied by residents of Filton
- 6% were occupied by residents of Stoke Gifford

### Ratios

- Job: Worker Ratio = 306 'jobs': 209 'workers' = 1.5
  - Worker: Job Ratio = 209 'workers': 306 'jobs' = 0.7
-

## HANHAM

According to 2011 Census travel to work data there were around 4,700 'working residents' living in the area. Of these:

- 32% work within Bristol
- 6% work within the area with a further 18% working from home or with no fixed workplace (i.e. itinerant workers).
- 7% work elsewhere
- 6% work within Bath & North East Somerset

According to 2011 Census travel to work data there were around 1,700 'workplace jobs' within the area, of these:

- 31% were occupied by residents of Bristol
- 17% were occupied by residents of Hanham
- 10% were occupied by residents of Kingswood
- 5% were occupied by residents of Bath & North East Somerset

### Ratios

- Job: Worker Ratio = 1,743 'jobs': 4,670 'workers' = 0.4
  - Worker: Job Ratio = 4,670 'workers': 1,743 'jobs' = 2.7
- 

## HAWKESBURY

According to 2011 Census travel to work data there were around 700 'working residents' living in the area. Of these:

- 12% work elsewhere
- 10% work within Bristol
- 5% work within the area with a further 31% working from home or with no fixed workplace (i.e. itinerant workers).
- 8% work within Stroud
- 5% work within Yate

According to 2011 Census travel to work data there were around 100 'workplace jobs' within the area, of these:

- 34% were occupied by residents of Hawkesbury
- 14% were occupied by residents of Yate
- 12% were occupied by residents of Stroud
- 12% were occupied by residents of local authorities beyond the West of England or neighbouring areas

### Ratios

- Job: Worker Ratio = 102 'jobs': 657 'workers' = 0.2
  - Worker: Job Ratio = 657 'workers': 102 'jobs' = 6.5
-

## HILL

According to 2011 Census travel to work data there were around 60 'working residents' living in the area. Of these:

- 16% work within Bristol
- 2% work within the area with a further 28% working from home or with no fixed workplace (i.e. itinerant workers).
- 11% work within Stroud
- 9% elsewhere
- 8% work within Thornbury

According to 2011 Census travel to work data there were around 20 'workplace jobs' within the area, of these:

- 33% were occupied by residents of Bristol
- 33% were occupied by residents of Stroud
- 13% were occupied by residents of North Somerset
- 7% were occupied by residents of Hill
- 7% were occupied by residents of Thornbury

### Ratios

- Job: Worker Ratio = 15 'jobs': 64 'workers' = 0.2
  - Worker: Job Ratio = 64 'workers': 15 'jobs' = 4.3
- 

## HORTON & LITTLE SODBURY

According to 2011 Census travel to work data there were around 300 'working residents' living in the area. Of these:

- 13% work within Bristol
- 3% work within the area with a further 33% working from home or with no fixed workplace (i.e. itinerant workers).
- 8% work within Yate

According to 2011 Census travel to work data there were around 60 'workplace jobs' within the area, of these:

- 16% were occupied by residents of Horton & Little Sodbury
- 14% were occupied by residents of Yate
- 12% were occupied by residents of Bristol
- 9% were occupied by residents of Wickwar

### Ratios

- Job: Worker Ratio = 57 'jobs': 272 'workers' = 0.2
  - Worker: Job Ratio = 272 'workers': 57 'jobs' = 4.8
-

## IRON ACTON

According to 2011 Census travel to work data there were around 500 'working residents' living in the area. Of these:

- 17% work within Bristol
- 5% work within the area with a further 31% working from home or with no fixed workplace (i.e. itinerant workers).
- 10% work within Yate

According to 2011 Census travel to work data there were around 500 'workplace jobs' within the area, of these:

- 23% were occupied by residents of Yate
- 11% were occupied by residents of Bristol
- 11% were occupied by residents of local authorities beyond the West of England or neighbouring areas
- 5% were occupied by residents of Iron Acton

### Ratios

- Job: Worker Ratio = 476 'jobs': 527 'workers' = 0.9
  - Worker: Job Ratio = 527 'workers': 476 'jobs' = 1.1
- 

## KINGSWOOD

According to 2011 Census travel to work data there were around 9,800 'working residents' living in the area. Of these:

- 31% work within Bristol
- 9% work within the area with a further 16% working from home or with no fixed workplace (i.e. itinerant workers).
- 7% work elsewhere
- 4% work within Bath & North East Somerset

According to 2011 Census travel to work data there were around 4,600 'workplace jobs' within the area, of these:

- 30% were occupied by residents of Bristol
- 19% were occupied by residents of Kingswood
- 6% were occupied by residents of Soundwell

### Ratios

- Job: Worker Ratio = 4,565 'jobs': 9,779 'workers' = 0.5
  - Worker: Job Ratio = 9,779 'workers': 4,565 'jobs' = 2.1
-



## LONGWELL GREEN

According to 2011 Census travel to work data there were around 4,800 'working residents' living in the area. Of these:

- 27% work within Bristol
- 8% work within the area with a further 16% working from home or with no fixed workplace (i.e. itinerant workers).
- 11% work within Bath & North East Somerset

According to 2011 Census travel to work data there were around 2,400 'workplace jobs' within the area, of these:

- 21% were occupied by residents of Bristol
- 16% were occupied by residents of Longwell Green
- 9% were occupied by residents of Kingswood
- 7% were occupied by residents of Bath & North East Somerset
- 7% were occupied by residents of Hanham

### Ratios

- Job: Worker Ratio = 2,366 'jobs': 4,764 'workers' = 0.5
  - Worker: Job Ratio = 4,764 'workers': 2,366 'jobs' = 2.0
- 

## MANGOTSFIELD

According to 2011 Census travel to work data there were around 1,500 'working residents' living in the area. Of these:

- 26% work within Bristol
- 3% work within the area with a further 19% working from home or with no fixed workplace (i.e. itinerant workers).
- 7% work elsewhere
- 5% work within Emersons Green

According to 2011 Census travel to work data there were around 400 'workplace jobs' within the area, of these:

- 23% were occupied by residents of Bristol
- 15% were occupied by residents of Emersons Green
- 10% were occupied by residents of Mangotsfield

### Ratios

- Job: Worker Ratio = 375 'jobs': 1,452 'workers' = 0.3
  - Worker: Job Ratio = 1,452 'workers': 375 'jobs' = 3.9
-

## MARSHFIELD

According to 2011 Census travel to work data there were around 900 'working residents' living in the area. Of these:

- 15% work within Bath & North East Somerset
- 11% work within Bristol
- 11% work elsewhere
- 8% work within the area with a further 31% working from home or with no fixed workplace (i.e. itinerant workers)
- 10% work within Wiltshire

According to 2011 Census travel to work data there were around 500 'workplace jobs' within the area, of these:

- 38% were occupied by residents of Wiltshire
- 14% were occupied by residents of Marshfield
- 13% were occupied by residents of Bath & North East Somerset

### Ratios

- Job: Worker Ratio = 479 'jobs': 875 'workers' = 0.5
  - Worker: Job Ratio = 875 'workers': 479 'jobs' = 1.8
- 

## OLD SODBURY

According to 2011 Census travel to work data there were around 400 'working residents' living in the area. Of these:

- 11% work within Bristol
- 5% work within the area with a further 35% working from home or with no fixed workplace (i.e. itinerant workers).
- 9% work within Yate
- 5% work within Bath & North East Somerset

According to 2011 Census travel to work data there were around 200 'workplace jobs' within the area, of these:

- 26% were occupied by residents of Yate
- 10% were occupied by residents of Bristol
- 10% were occupied by residents of Bath & North East Somerset

### Ratios

- Job: Worker Ratio = 187 'jobs': 369 'workers' = 0.5
  - Worker: Job Ratio = 369 'workers': 187 'jobs' = 2.0
-

## **OLDBURY ON SEVERN**

According to 2011 Census travel to work data there were around 400 'working residents' living in the area. Of these:

- 14% work within Bristol
- 5% work within the area with a further 33% working from home or with no fixed workplace (i.e. itinerant workers)
- 13% work within Thornbury
- 10% work elsewhere

According to 2011 Census travel to work data there were around 900 'workplace jobs' within the area, of these:

- 32% were occupied by residents of Stroud
- 17% were occupied by residents of local authorities beyond the West of England or neighbouring areas
- 13% were occupied by residents of Thornbury

### **Ratios**

- Job: Worker Ratio = 885 'jobs': 434 'workers' = 2.0
  - Worker: Job Ratio = 434 'workers': 885 'jobs' = 0.5
- 

## **OLDLAND COMMON**

According to 2011 Census travel to work data there were around 3,200 'working residents' living in the area. Of these:

- 25% work within Bristol
- 4% work within the area with a further 18% working from home or with no fixed workplace (i.e. itinerant workers).
- 12% work within Bath & North East Somerset

According to 2011 Census travel to work data there were around 800 'workplace jobs' within the area, of these:

- 17% were occupied by residents of Oldland Common
- 15% were occupied by residents of Bristol
- 10% were occupied by residents of Longwell Green

### **Ratios**

- Job: Worker Ratio = 818 'jobs': 3,231 'workers' = 0.3
  - Worker: Job Ratio = 3,231 'workers': 818 'jobs' = 4.0
-

## **OLVESTON**

According to 2011 Census travel to work data there were around 1,000 'working residents' living in the area. Of these:

- 20% work within Bristol
- 9% work elsewhere
- 7% work within the area with a further 27% working from home or with no fixed workplace (i.e. itinerant workers).

According to 2011 Census travel to work data there were around 600 'workplace jobs' within the area, of these:

- 13% were occupied by residents of Bristol
- 14% were occupied by residents of Olveston
- 9% were occupied by residents of local authorities beyond the West of England or neighbouring areas
- 8% were occupied by residents of Thornbury

### Ratios

- Job: Worker Ratio = 552 'jobs': 1,034 'workers' = 0.5
  - Worker: Job Ratio = 1,034 'workers': 552 'jobs' = 1.9
- 

## **PATCHWAY**

According to 2011 Census travel to work data there were around 5,600 'working residents' living in the area. Of these:

- 24% work within Bristol
- 12% work within the area with a further 14% working from home or with no fixed workplace (i.e. itinerant workers).
- 10% work within Cribbs Causeway

According to 2011 Census travel to work data there were around 11,600 'workplace jobs' within the area, of these:

- 28% were occupied by residents of Bristol
- 17% were occupied by residents of local authorities beyond the West of England or neighbouring areas
- 9% were occupied by residents of Bradley Stoke
- 8% were occupied by residents of North Somerset

### Ratios

- Job: Worker Ratio = 11,628 'jobs': 5,552 'workers' = 2.1
  - Worker: Job Ratio = 5,552 'workers': 11,628 'jobs' = 0.5
-

## **PILNING & SEVERN BEACH**

According to 2011 Census travel to work data there were around 1,900 'working residents' living in the area. Of these:

- 30% work within Bristol
- 7% work within the area with a further 19% working from home or with no fixed workplace (i.e. itinerant workers).
- 6% work elsewhere
- 5% work within Patchway
- 5% work within Cribbs Causeway

According to 2011 Census travel to work data there were around 2,400 'workplace jobs' within the area, of these:

- 27% were occupied by residents of Bristol
- 23% were occupied by residents of local authorities beyond the West of England or neighbouring authorities
- 10% occupied by residents of Monmouthshire
- 10% occupied by residents of North Somerset
- 6% were occupied by residents of Pilning & Severn Beach

### **Ratios**

- Job: Worker Ratio = 2,399 'jobs': 1,939 'workers' = 1.2
  - Worker: Job Ratio = 1,939 'workers': 2,399 'jobs' = 0.8
- 

## **PUCKLECHURCH**

According to 2011 Census travel to work data there were around 1,500 'working residents' living in the area. Of these:

- 20% work within Bristol
- 7% work within the area with a further 20% working from home or with no fixed workplace (i.e. itinerant workers).
- 6% work within Bath & North East Somerset
- 8% work within local authority areas beyond the West of England or neighbouring authority areas

According to 2011 Census travel to work data there were around 1000 'workplace jobs' within the area, of these:

- 23% were occupied by residents of Bristol
- 10% were occupied by residents of Pucklechurch
- 10% were occupied by residents of local authorities beyond the West of England or neighbouring authorities
- 9% were occupied by residents of Yate

### **Ratios**

- Job: Worker Ratio = 996 'jobs': 1,483 'workers' = 0.7
  - Worker: Job Ratio = 1,483 'workers': 996 'jobs' = 1.5
-

## RANGEWORTHY

According to 2011 Census travel to work data there were around 400 'working residents' living in the area. Of these:

- 12% work within Bristol
- 3% work within the area with a further 26% working from home or with no fixed workplace (i.e. itinerant workers).
- 13% work within Yate
- 9% work elsewhere

According to 2011 Census travel to work data there were around 100 'workplace jobs' within the area, of these:

- 13% were occupied by residents of Yate
- 12% were occupied by residents of Rangeworthy
- 11% were occupied by residents of Bristol
- 11% were occupied by residents of Stroud

### Ratios

- Job: Worker Ratio = 82 'jobs': 358 'workers' = 0.2
  - Worker: Job Ratio = 358 'workers': 82 'jobs' = 4.4
- 

## ROCKHAMPTON

According to 2011 Census travel to work data there were around 100 'working residents' living in the area. Of these:

- 15% work within Bristol
- 14% work within Thornbury
- 2% work within the area with a further 39% working from home or with no fixed workplace (i.e. itinerant workers).
- 8% work within Stroud

According to 2011 Census travel to work data there were around 30 'workplace jobs' within the area, of these:

- 20% were occupied by residents of Cromhall
- 17% were occupied by residents of elsewhere
- 10% were occupied by residents of Stroud
- 10% were occupied by residents of Wiltshire
- 10% were occupied by residents of Thornbury

### Ratios

- Job: Worker Ratio = 30 'jobs': 96 'workers' = 0.3
  - Worker: Job Ratio = 96 'workers': 30 'jobs' = 3.2
-



## SISTON

According to 2011 Census travel to work data there were around 300 'working residents' living in the area. Of these:

- 24% work within Bristol
- 1% work within the area with a further 22% working from home or with no fixed workplace (i.e. itinerant workers).
- 8% work within Bath & North East Somerset

According to 2011 Census travel to work data there were around 100 'workplace jobs' within the area, of these:

- 33% were occupied by residents of Bristol
- 10% were occupied by residents of Emersons Green
- 7% were occupied by residents of Hanham
- 7% were occupied by residents of Kingswood
- 7% were occupied by residents of Soundwell
- 7% were occupied by residents of Warmley
- 7% were occupied by residents of Bath & North East Somerset

### Ratios

- Job: Worker Ratio = 61 'jobs': 307 'workers' = 0.2
  - Worker: Job Ratio = 307 'workers': 61 'jobs' = 5.0
- 

## SOUNDWELL

According to 2011 Census travel to work data there were around 4,700 'working residents' living in the area. Of these:

- 34% work within Bristol
- 5% work within the area with a further 15% working from home or with no fixed workplace (i.e. itinerant workers).
- 7% work elsewhere
- 5% work within Kingswood

According to 2011 Census travel to work data there were around 1,500 'workplace jobs' within the area, of these:

- 31% were occupied by residents of Bristol
- 15% were occupied by residents of Soundwell
- 12% were occupied by residents of Kingswood

### Ratios

- Job: Worker Ratio = 1,529 'jobs': 4,674 'workers' = 0.3
  - Worker: Job Ratio = 4,674 'workers': 1,529 'jobs' = 3.1
-

## STAPLE HILL

According to 2011 Census travel to work data there were around 3,100 'working residents' living in the area. Of these:

- 30% work within Bristol
- 7% work within the area with a further 16% working from home or with no fixed workplace (i.e. itinerant workers).
- 7% work elsewhere
- 4% work within Frenchay
- 4% work within Stoke Gifford & Harry Stoke

According to 2011 Census travel to work data there were around 2,400 'workplace jobs' within the area, of these:

- 31% were occupied by residents of Bristol
- 9% were occupied by residents of Staple Hill
- 6% were occupied by residents of Downend & Bromley Heath
- 6% were occupied by residents of Emersons Green

### Ratios

- Job: Worker Ratio = 2,426 'jobs': 3,073 'workers' = 0.8
  - Worker: Job Ratio = 3,073 'workers': 2,426 'jobs' = 1.3
- 

## STOKE GIFFORD AND HARRY STOKE

According to 2011 Census travel to work data there were around 7,900 'working residents' living in the area. Of these:

- 24% work within Bristol
- 15% work within the area with a further 14% working from home or with no fixed workplace (i.e. itinerant workers).
- 11% work elsewhere
- 6% work within Bradley Stoke
- 5% work within Patchway

According to 2011 Census travel to work data there were around 20,000 'workplace jobs' within the area, of these:

- 25% were occupied by residents of Bristol
- 18% were occupied by residents of local authorities beyond the West of England or neighbouring areas.
- 6% were occupied by residents of Bradley Stoke
- 6% were occupied by residents of Stoke Gifford & Harry Stoke
- 6% were occupied by residents of North Somerset
- 6% were occupied by residents of Wiltshire

### Ratios

- Job: Worker Ratio = 20,006 'jobs': 7,862 'workers' = 2.5
  - Worker: Job Ratio = 7,862 'workers': 20,006 'jobs' = 0.4
-

## THORNBURY

According to 2011 Census travel to work data there were around 5,900 'working residents' living in the area. Of these:

- 26 % work within the area with a further 16% working from home or with no fixed workplace (i.e. itinerant workers)
- 15 % work within Bristol
- 9% work elsewhere (i.e. Beyond the West of England / neighbouring authority areas)
- 4% work within Stoke Gifford & Harry Stoke

According to 2011 Census travel to work data there were around 5,900 'workplace jobs' within the area, of these:

- 26% were occupied by residents of Thornbury
- 14% were occupied by residents of Bristol
- 9% were occupied by residents of local authorities beyond the West of England or neighbouring areas.
- 7% were occupied by residents of Stroud

### Ratios

- Job: Worker Ratio = 5,915 'jobs': 5,904 'workers' = 1.0
  - Worker: Job Ratio = 5,904 'jobs': 5,915 'workers' = 1.0
- 

## TORMARTON

According to 2011 Census travel to work data there were around 200 'working residents' living in the area. Of these:

- 7% work within Bristol
- 6% work within the area with a further 38% working from home or with no fixed workplace (i.e. itinerant workers).
- 8% work within Wiltshire
- 10% work beyond the West of England or neighbouring local authority area

According to 2011 Census travel to work data there were around 100 'workplace jobs' within the area, of these:

- 19% were occupied by residents of Wiltshire
- 11% were occupied by residents of Yate
- 10% were occupied by residents of Bristol
- 8% were occupied by residents of Tormarton
- 8% were occupied by residents of Yate 11% were occupied by residents of Yate

### Ratios

- Job: Worker Ratio = 134 'jobs': 196 'workers' = 0.7
  - Worker: Job Ratio = 196 'workers': 134 'jobs' = 1.5
-

## TORTWORTH

According to 2011 Census travel to work data there were around 100 'working residents' living in the area. Of these:

- 12% work within Stroud
- 7% work within the area with a further 27% working from home or with no fixed workplace (i.e. itinerant workers).
- 8% work within Bristol
- 6% work within Chipping Sodbury

According to 2011 Census travel to work data there were around 200 'workplace jobs' within the area, of these:

- 19% were occupied by residents of Stroud
- 15% were occupied by residents of local authorities beyond the West of England or neighbouring areas.
- 9% were occupied by residents of Bristol
- 9% were occupied by residents of Charfield
- 5% were occupied by residents of Thornbury
- 5% were occupied by residents of Bradley Stoke
- 5% were occupied by residents of Cromhall

### Ratios

- Job: Worker Ratio = 164 'jobs': 85 'workers' = 1.9
  - Worker: Job Ratio = 85 'workers': 164 'jobs' = 0.5
- 

## TYTHERINGTON

According to 2011 Census travel to work data there were around 300 'working residents' living in the area. Of these:

- 15% work within Bristol
- 4% work within the area with a further 29% working from home or with no fixed workplace (i.e. itinerant workers).
- 15% work within Thornbury
- 10% work elsewhere
- 5% work within Stoke Gifford & Harry Stoke

According to 2011 Census travel to work data there were around 100 'workplace jobs' within the area, of these:

- 20% were occupied by residents of Tytherington
- 14% were occupied by residents of Thornbury
- 13% were occupied by residents of Yate
- 11% were occupied by residents of Bristol

### Ratios

- Job: Worker Ratio = 64 'jobs': 346 'workers' = 0.2
  - Worker: Job Ratio = 346 'workers': 64 'jobs' = 5.4
-

## **WARMLEY**

According to 2011 Census travel to work data there were around 4,900 'working residents' living in the area. Of these:

- 27% work within Bristol
- 6% work within the area with a further 16% working from home or with no fixed workplace (i.e. itinerant workers).
- 8% work within Bath % North East Somerset
- 8% work elsewhere

According to 2011 Census travel to work data there were around 3,000 'workplace jobs' within the area, of these:

- 23% were occupied by residents of Bristol
- 9% were occupied by residents of Warmley
- 8% were occupied by residents of local authorities beyond the West of England or neighbouring areas.
- 7% were occupied by residents of Kingswood
- 7% were occupied by residents of Bath & North East Somerset

### **Ratios**

- Job: Worker Ratio = 2,974 'jobs': 4,908 'workers' = 0.6
  - Worker: Job Ratio = 4,908 'workers': 2,974 'jobs' = 1.7
- 

## **WESTERLEIGH**

According to 2011 Census travel to work data there were around 600 'working residents' living in the area. Of these:

- 17% work within Bristol
- 4% work within the area with a further
- 29% working from home or with no fixed workplace (i.e. itinerant workers).
- 9% work within Yate

According to 2011 Census travel to work data there were around 2,400 'workplace jobs' within the area, of these:

- 22% were occupied by residents of Bristol
- 15% were occupied by residents of Yate
- 12% were occupied by residents of local authorities beyond the West of England or neighbouring areas.
- 5% were occupied by residents of Emersons Green

### **Ratios**

- Job: Worker Ratio = 2,428 'jobs': 642 'workers' = 3.8
  - Worker: Job Ratio = 642 'workers': 2,428 'jobs' = 0.3
-

## WICK & ABSON

According to 2011 Census travel to work data there were around 1,000 'working residents' living in the area. Of these:

- 16% work within Bristol
- 6% work within the area with a further 25% working from home or with no fixed workplace (i.e. itinerant workers).
- 12% work within Bath & North East Somerset

According to 2011 Census travel to work data there were around 500 'workplace jobs' within the area, of these:

- 18% were occupied by residents of Bristol
- 13% were occupied by residents of Wick & Abson
- 8% were occupied by residents of Bath & North East Somerset
- 8% were occupied by residents of local authorities beyond the West of England or neighbouring areas.
- 6% were occupied by residents of Kingswood
- 6% were occupied by residents of Warmley

### Ratios

- Job: Worker Ratio = 500 'jobs': 1,027 'workers' = 0.5
  - Worker: Job Ratio = 1,027 'workers': 500 'jobs' = 2.1
- 

## WICKWAR

According to 2011 Census travel to work data there were around 1,000 'working residents' living in the area. Of these:

- 14% work within Bristol
- 6% work within the area with a further 24% working from home or with no fixed workplace (i.e. itinerant workers).
- 10% work in places beyond the West of England and neighbouring local authority areas
- 8% work within Yate

According to 2011 Census travel to work data there were around 700 'workplace jobs' within the area, of these:

- 13% were occupied by residents of local authorities beyond the West of England or neighbouring authorities
- 13% were occupied by residents of Yate
- 10% were occupied by residents of Bristol
- 11% were occupied by residents of Stroud
- 9% were occupied by residents of Wickwar

### Ratios

- Job: Worker Ratio = 691 'jobs': 1,013 'workers' = 0.7
  - Worker: Job Ratio = 1,013 'workers': 691 'jobs' = 1.5
-



## WINTERBOURNE

According to 2011 Census travel to work data there were around 3,100 'working residents' living in the area. Of these:

- 20% work within Bristol
- 10% work within the area with a further 20% working from home or with no fixed workplace (i.e. itinerant workers).
- 6% work within Stoke Gifford & Harry Stoke

According to 2011 Census travel to work data there were around 1,500 'workplace jobs' within the area, of these:

- 21% were occupied by residents of Winterbourne
- 17% were occupied by residents of Bristol
- 10% were occupied by residents of Coalpit Heath and Frampton Cotterell

### Ratios

- Job: Worker Ratio = 1,466 'jobs': 3,131 'workers' = 0.5
  - Worker: Job Ratio = 3,131 'workers': 1,466 'jobs' = 2.1
- 

## YATE

According to 2011 Census travel to work data there were around 16,134 'working residents' living in the area. Of these:

- 27 % work within the area with a further 16% working from home or with no fixed workplace (i.e. itinerant workers)
- 14 % work within Bristol
- 7% work elsewhere (i.e. Beyond the West of England / neighbouring authority areas)
- 4% work within Stoke Gifford & Harry Stoke
- 4% work within Chipping Sodbury

According to 2011 Census travel to work data there were around 11,024 'workplace jobs' within the area, of these:

- 40% were occupied by residents of Yate
- 12% were occupied by residents of Bristol
- 6% were occupied by residents of local authorities beyond the West of England or neighbouring areas.
- 3% were occupied by residents of Stroud
- 3% were occupied by residents of Chipping Sodbury

### Ratios

- Job: Worker Ratio = 11,024 'jobs': 16,125 'workers' = 0.7
- Worker: Job Ratio = 16,125 'workers': 11,024 'jobs' = 1.5



## APPENDIX B

2011 Census - Travel to work flows - derived from Table Wf01bew.

Live - Across. Work - Down.

	SG_Acton Turville	SG_Almo ndsbury	SG_Alve ston	SG_ Aust	SG_Bad minton	SG_B itton	SG_Bradle y Stoke	SG_Cadbur y Heath	SG_Charfi eld	SG_Chipping Sodbury
SG_Acton Turville	10				3		1		1	5
SG_Almondsbury		61	12	12		1	65			7
SG_Alveston		13	70	12		1	31		1	3
SG_Aust	1	2	3	12			9			1
SG_Badminton	3				25					
SG_Bitton			1			9	4	2		1
SG_Bradley Stoke	1	83	24	47		4	1543	4	3	48
SG_Cadbury Heath		4	4	4		3	39	79	1	6
SG_Charfield	1	9	3	4		1	11		57	21
SG_Chipping Sodbury	2	6	5	1	1	1	35	2	3	213
SG_Coalpit Heath and Frampton Cotterell	1	20	2	6		4	96	2	2	47
SG_Cold Ashton		1				1	1			
SG_Cribbs		7	1	2			7	1		
SG_Cromhall		2	2	1			8		7	6
SG_Doddington				1	1		3			8
SG_Downend and Bromley Heath		10	3	6	1	6	111	14		20
SG_Doynton							3			1
SG_Dyrham and Hinton		1					4			2
SG_Easter Compton		6	1	2			10			4
SG_Emersons	1	6	5	12		7	136	16	1	41
SG_Falfield			2	5	1		6		1	2
SG_Filton		17	4	5		5	117	2	2	12
SG_Frenchay			1			1	13	4	1	1
SG_Hambrook							7	1		
SG_Hanham		10	2	7		4	48	25	3	11
SG_Hawkesbury	1	1		1	4	2	5		4	21
SG_Hill										1
SG_Horton and Little Sodbury		2			1					10
SG_Iron Acton		2	2		1		6		2	10
SG_Kingswood		19	9	10		11	112	44	4	37
SG_Longwell Green		7	1	4		29	42	57	1	18
SG_Mangotsfield		4	3	2			22	3		6
SG_Marshfield	1		1		1	1	7	1		3
SG_Old Sodbury	1	2			1	1	2		1	12
SG_Oldbury on Severn		4	7	9		1	3	1		1
SG_Oldland Common	1	2	2	3		22	27	21	2	13
SG_Olveston		18	9	7			21			2
SG_Patchway		26	13	25		3	270	6	2	15
SG_Pilning and Severn Beach		22	10	28		2	44	2	1	1
SG_Pucklechurch	2	5	1	2		7	21	6	1	19
SG_Rangeworthy	1		2	2			5		3	8
SG_Rockhampton			1				1			
SG_Siston		1		2			4	2		
SG_Soundwell		7	4	6		4	64	6	2	19
SG_Staple Hill		4		5		2	42	6		6
SG_Stoke Gifford and Harry Stoke		35	7	16		2	487	2	1	21
SG_Thornbury	2	63	67	35	2	3	140		4	24
SG_Tortmarton	1			1	1		1			6
SG_Tortworth		1		2			2		3	5
SG_Tytherington	1	1	1	2			1			3
SG_Warmley		7	1	6		18	61	33	4	18
SG_Westerleigh		2	1	1			5	1	1	10
SG_Wick and Abson	1	2		1	1	2	15	2		11
SG_Wickwar		1		1		2	19	1	9	28
SG_Winterbourne		12	5	3		4	95	2	4	17
SG_Yate	6	40	23	33	13	5	318	15	21	625
South Gloucestershire	38	548	315	346	57	169	4150	363	153	1430
"Bristol	18	181	60	282		102	1892	82	11	221
Bath and North East Somerset	7	22	2	31		81	148	25	1	70
North Somerset	1	72	14	93		22	529	23	5	47
Stroud	3	30	30	31	2	2	154	2	98	72
Wiltshire	22	19	4	13	9	15	169	6		69
Monmouthshire		10	6	94		2	97		1	18
Elsewhere	5	79	48	209	10	33	1038	9	13	274
<b>Grand Total</b>	<b>94</b>	<b>961</b>	<b>479</b>	<b>1099</b>	<b>78</b>	<b>426</b>	<b>8177</b>	<b>510</b>	<b>282</b>	<b>2201</b>

SG_Coalpit Heath and Erampton	SG_Cold Ashton	SG_Cribb s	SG_Cromh all	SG_Doddingto n	SG_Downend and Bromley Heath	SG_Doynt on	SG_Dyrham and Hinton	SG_Easter Compton	SG_Eme rsons	SG_Falfie ld	SG_Fi lton
2		2			1			1		1	1
5		57			9			3	3	8	22
1		28	3		1		2	2	13	5	26
		3	1					1	1		3
					1						
		2			1	1		1	3		3
35	2	551	7	2	29		1	13	69	14	333
8	1	28	1		16	2	4	1	52	1	24
1		17	14	1	3	2		1	6	7	14
8		24	4	2	8	1		1	21	5	18
256	1	81	2	1	36		1	3	63	1	55
1	7				1				1		1
		33			1			4			6
4			32	1				1	1	6	3
				1			1		1		1
15		98	2	1	392	3		4	151	4	96
1						2	3				2
							9				2
		19			2			20	3		11
21		81	3	3	220	1	3	1	502	3	105
		5	7		1					17	1
12		181	2	1	16	1		2	28	4	593
1		20	1		23			1	7	1	18
1		2		2	2				4		3
9		29	1		23				58		39
1		3	3		3			1	4	3	2
		1							1	1	1
		3			4		3		2		1
5	1	7	1						4	2	4
14	2	79	6		60	1	2	5	143	4	94
2		27	1	1	23	2	1	1	49	1	36
2		17		1	52				66		27
2	4	1		3		2	15		5		4
		3		1	2				2	1	3
		8	1					1		1	4
5	2	23			19	3	3	1	30	1	25
		24	2		5		1	1	4	5	18
9		531	4		19		1	11	28	10	186
1		95		1	3			16	3	1	39
5		14	3	3	20	5	10	2	39	3	15
8		4	1	1			2	1	3	1	5
					1					1	1
		4			2				8		3
4	1	53	2	2	79	2	3	1	107	3	66
5		28		1	62		2	1	72	6	40
16		279	3	1	15	1		6	58	10	236
13		110	15	1	5		1	7	26	42	78
		2	1	1			1		1	1	
			1							3	
1		7							1	3	6
15		51	1	2	35	6	1	1	81	7	50
12		6		1	9		1	1	11		5
1	3	9			4	9	4		11		6
5		6	6		8				7	3	13
42		78	1	1	18		1	2	27	1	60
78		199	23	22	86	2	2	7	186	23	193
627	24	2933	155	58	1320	46	78	126	1966	214	2601
99	1	2374	34	6	452	4	10	129	802	53	2476
8	5	65	4	2	46	2	1	14	105	12	169
16		539	14		53	2	1	32	98	24	415
4		77	92	2	20		3	13	43	173	105
5	12	57	4	3	15	4	22	3	78	8	99
		90	12		8			14	18	19	67
24	3	342	80	9	56	1	11	68	1605	125	544
<b>783</b>	<b>45</b>	<b>6477</b>	<b>395</b>	<b>80</b>	<b>1970</b>	<b>59</b>	<b>126</b>	<b>399</b>	<b>4715</b>	<b>628</b>	<b>6476</b>

SG_Frenc hay	SG_Ham brook	SG_Hanh am	SG_Hawke sbury	SG_Hill	SG_Horton and Little Sodbury	SG_Iron Acton	SG_Kings wood	SG_Long well Green	SG_Mangotsfie ld	SG_Marshfield	SG_Old Sodbury
	1					1	1	1			2
14		1				2	8	1		2	
20	2				1	4	1	2			1
2											
6										4	3
5		2				1	10	11	2		
139	26	25			1	17	40	16	7	3	3
49	3	44				1	143	153	7	4	
16	1	1	5		1	5	7	1	1		1
24	1	4	5		4	8	11	3	3		6
90	8	20	2	1	1	14	54	15	3	1	2
1							1	1		7	
3	1						1				
2			1		1	3	1	2		1	1
5							1	1			
187	11	34	2			13	117	39	13	4	
1							6	3			
4		1							1	1	
3							1		3	2	
205	14	40				12	117	51	58	3	5
1		1				5	1		1		
64	18	9				9	31	6	2	2	1
66	2	1				1	6				
5	1						1				
59		290	1			6	198	158	7		1
11		1	35		1	3	2	1		1	
		1		1		1	2				
3			2		9	1	2				3
6		2			1	25	4	4	2		
162	12	178	2		1	7	850	210	16	7	4
49		84				4	139	373	7		3
44	3	9				1	37	9	37		
5		2				1	3			66	
6			1			2	1				18
3		2					1				
43	3	40				6	78	122	2	3	2
22	1	1					1	3		1	1
56	4	6				4	26	16	2	1	3
16	2	1				3	12	7	3	3	
39		6				1	25	7	2	3	
3	1					12		1	2		2
1											
4						1	10	3	2	1	
108	5	51			1	4	253	72	16		1
110	1	16			1	2	81	17	13	1	1
137	19	15				5	45	16	4	1	
37	2	4	1	1	2	8	15	3	3		
1								2			3
1											1
2						2	1				
71	2	46				7	170	146	15	4	2
8	1	3					8	4	1	1	1
17	1	8	2			1	20	12	1	6	2
12			2		5	1	6	6	1	2	6
89	16	11			3	4	27	9	3		2
257	15	31	14		8	111	119	39	8	18	48
2294	177	991	75	3	41	319	2695	1546	248	153	129
1829	86	534		5	7	51	1367	501	86	19	19
120	9	95			1	13	214	175	15	60	18
164	11	34		2		14	90	37	7	4	3
84	2	7	12	5	5	15	23	1	4	11	8
61	5	21	3			6	53	21	4	180	6
24		5				6	10	1	1	1	
344	16	56	12		3	52	113	84	10	51	4
<b>4920</b>	<b>306</b>	<b>1743</b>	<b>102</b>	<b>15</b>	<b>57</b>	<b>476</b>	<b>4565</b>	<b>2366</b>	<b>375</b>	<b>479</b>	<b>187</b>

SG_Oldbury on Severn	SG_Oldland Common	SG_Olveston	SG_Patchway	SG_Pilning and Severn Beach	SG_Pucklechurch	SG_Rangeworthy	SG_Rockhampton	SG_Siston
	1		3		2			
2	1	17	69	20	3			
10	2	31	42	8	3	1	1	
1	1	4	12	2				
	1				1			
	9	1	2		2		1	
14	11	24	1071	79	16	3		
1	47	2	44	6	7	1		
12	2	4	28	4	2	1		
4	1	4	43	4	10	1		
7	9	7	113	19	16	1		
			2					
		2	20	3				
1		1	7	1	1	1	6	
			2		1			
4	7	4	102	17	13			
	1		2					
	1		2					
3	1	4	12	4	2			
6	19	7	165	17	37	4		6
2		3	5	1				
8	3	1	221	20	6			
	2	1	16		1			1
		1	3					
2	22	3	51	2	15	1		4
		1	10	1	2			
1								
2	2	2	3	1				
1		1	1	2	5	2		
	49	2	141	29	33	3		4
	79		66	9	11			
1	3	1	25	4	7			
	2		5	1	2			
	1		4		5		1	
23		6	7	1				
4	142	2	35	4	22			
8		76	37	10				
7	2	13	677	63	4	3		
4	1	16	90	142				3
1	7	1	23	6	99	1		1
1			5		1	10		
		1	4				2	
	3		4		1			2
2	17	4	81	16	12			4
	11	1	50	7	14	2		
7	6	16	394	37	12	1		
119	1	45	164	41	6	3	3	
			2		1			
			1					
4		5	7					
3	64	5	85	12	25	1		4
3	1	4	10	2	6		1	
1	5	4	15	1	15			
1	2	2	13		3	2		
3	6	3	126	7	8		1	1
18	10	21	348	57	86	11		2
291	555	353	4470	660	518	53	16	32
78	126	74	3250	654	234	9	1	20
12	67	10	306	23	49	3		4
42	13	40	910	229	35	2	2	1
283	3	13	281	27	8	9	3	
3	15	2	306	12	39	1	3	1
24		11	147	237	10			
152	39	49	1958	557	103	5	5	3
<b>885</b>	<b>818</b>	<b>552</b>	<b>11628</b>	<b>2399</b>	<b>996</b>	<b>82</b>	<b>30</b>	<b>61</b>

SG_Soundwell	SG_Staple Hill	SG_Stoke Gifford and Harry Stoke	SG_Thornbury	SG_Tortmarton	SG_Tortworth	SG_Tytherington	SG_Warmley	SG_Westerleigh
		8	2	4				1
1	3	53	64			1	6	3
1	4	64	164		1		3	4
1		11	19	1				2
		1	1	4				2
	3	9		1			15	
13	40	1195	257	3	8	1	37	61
23	32	80	22	1			127	22
1		51	83	3	14	1	7	4
3	7	106	41	2	3	3	14	22
12	32	211	85	3			38	56
		1	2					
		10	6					
	2	18	21		9		1	3
2	2	6	1				4	3
56	140	393	66	1			51	56
	2	6	1				5	
1	1	3					4	
	2	6	9		1		1	
65	135	521	86		3		85	117
	1	4	38					2
10	19	461	53			1	8	26
3	4	83	12	1			5	3
1	2	13	3					2
38	45	101	28				82	23
	3	29	8	2	1		3	5
	1		5					
1	2	5	3				2	1
3	3	10	7		4	1	3	3
180	112	239	96	1	1	1	212	105
16	57	129	31	3			135	29
17	55	47	9	1	1		17	23
	2	13	3				6	3
1		4	1				3	6
	1	7	58		3			
15	32	94	21	2	1		116	18
	7	38	46		1	3	3	3
20	15	309	100	2	1	1	32	33
3	8	51	64	1			9	3
7	21	39	18				36	18
1	1	8	16	2	1	1		1
		1	13					
4	5	5	3		1		12	5
236	120	132	50		1		77	59
101	213	134	31				41	56
12	38	1199	111		4		32	24
4	19	228	1531	2	9	9	15	18
		5	2	11				1
		3	1		6			
	3	16	51			13		
65	50	139	41	1	1		276	51
4	4	25	15	1			6	23
2	3	27	3		2		35	12
6	3	48	12		3		5	7
10	25	200	56	1			17	44
45	96	567	274	15	6	8	92	375
984	1375	7166	3744	69	86	44	1678	1338
412	747	5053	838	13	14	7	679	536
29	78	1098	71	5	1	1	215	73
36	84	1250	210	5	2	3	83	63
6	19	409	403	5	31	4	18	56
14	27	1241	59	26	5		62	63
6	4	268	71				4	14
42	92	3521	519	11	25	5	235	285
<b>1529</b>	<b>2426</b>	<b>20006</b>	<b>5915</b>	<b>134</b>	<b>164</b>	<b>64</b>	<b>2974</b>	<b>2428</b>



Column Labels

SG_Wick and Abson	SG_Wickwar	SG_Winterbourne	SG_Yate	South Gloucestershire		"Bristol	Bath and North East Somerset	North Somerset	Stroud
2		1	11	69		20	6	3	4
	3	5	26	570		387	21	72	16
		4	31	617		254	15	36	23
		1	5	99		53	2	3	3
	1		7	60		9	1	2	1
2		1	7	112		70	100	9	2
5	7	70	229	6234		2763	183	325	98
15	2	7	80	1201		870	262	61	8
	22	3	79	533		142	21	20	229
	20	9	337	1064		285	54	32	50
4	10	146	298	1958		753	81	82	37
			1	30		9	16	1	
			3	111		94	8	23	1
	11	3	28	200		52	4	3	29
			18	63		19	3	1	4
7	3	34	186	2497		1813	169	126	42
1		1	3	44		23	23	7	1
			8	45		25	16	2	
		3	4	139		165	3	31	4
15	10	54	227	3252		1955	289	124	36
		1	6	120		33	4	6	22
1	6	13	103	2106		1720	69	115	22
	3	11	16	331		236	23	13	3
	1	1	6	62		44	6	6	2
13	1	8	98	1526		1486	291	110	14
3	2		34	218		65	21	5	50
			4	21		10	1		7
2	4	1	21	98		36	7	2	7
	4	3	52	196		88	10	7	11
30	15	29	258	3645		3071	433	204	29
15	6	11	104	1663		1293	515	90	9
5	3	14	33	611		372	50	27	3
1	1	1	15	183		94	129	6	6
2		1	32	121		39	19	10	5
			11	164		61	5	5	12
6	10	6	69	1103		808	374	62	14
		3	20	402		211	12	16	13
2	6	16	90	2673		1322	55	136	23
	2	3	23	739		588	22	86	6
7		2	75	628		292	89	32	12
1		3	45	165		44	11	6	7
		1	1	29		14		2	8
	1	2	7	102		75	26	8	3
5	3	15	113	1893		1467	173	79	16
3	4	12	64	1269		907	98	55	7
5	7	68	107	3518		1902	106	170	51
4	14	13	159	3121		881	64	101	199
	1	1	10	57		14	6	2	5
	1		2	33		7		2	10
	2	1	6	140		53	1	6	9
28	2	14	97	1825		1326	387	85	19
	1	13	59	272		110	12	3	5
65		4	25	371		168	119	22	1
6	59	2	81	405		138	27	11	60
8	4	301	130	1488		622	60	67	32
13	89	125	4422	9268		2214	288	254	278
276	341	1041	7986	59464		31572	4790	2774	1568
91	71	244	1325	28269		107881	4974	6965	623
42	14	20	226	3887		7454	40730	1166	103
17	61	22	235	5711		15866	1141	45508	152
6	76	27	312	3132		1358	211	190	23998
26	27	17	216	3161		2448	7711	289	401
3	9	5	55	1372		1068	70	149	91
39	92	90	669	13827		15720	9539	7280	10303
<b>500</b>	<b>691</b>	<b>1466</b>	<b>11024</b>	<b>118823</b>		<b>183367</b>	<b>69166</b>	<b>64321</b>	<b>37239</b>

Wiltshire	Monmouthshire	Elsewhere	Mainly work at or from home	No fixed place	Offshore installation	Outside UK	Grand Total
18		14	43	21			198
13	4	171	207	128		2	1591
12	2	123	218	106	4	2	1412
1	1	23	75	26			286
20		14	42	18			167
7		49	112	40	1	2	504
105	21	1336	873	755	17	8	12718
44		247	211	266	2	3	3175
8	1	151	153	120	3	2	1383
35	2	185	264	161		1	2133
40	6	346	506	339	3	1	4152
6		10	50	10		1	133
		24	36	26	1		324
9		50	121	47		1	516
2		19	74	24		1	210
67	1	552	631	511	1	3	6413
5	1	14	45	9			172
2		25	43	8			166
4	1	39	98	49			533
89	10	739	622	576	3	6	7701
3		29	75	33			325
36	6	408	367	423	12	4	5288
8	2	76	116	61		1	870
3		20	41	25			209
46	3	333	400	449	5	7	4670
18		78	128	73	1		657
1		6	11	7			64
11		20	64	26		1	272
5	1	45	101	61	2		527
90	1	683	685	921	7	10	9779
62	4	354	368	397	6	3	4764
10	1	102	118	152	4	2	1452
90		95	184	86	1	1	875
7		36	93	36	1	2	369
1		42	109	33	1	1	434
46	1	236	305	279	2	1	3231
6	2	91	197	80	1	3	1034
38	3	484	364	439	10	5	5552
7	4	111	208	164	2	2	1939
18		118	156	134	3	1	1483
2		31	69	23			358
		6	29	8			96
3		21	49	20			307
35	1	309	312	383	2	4	4674
23	4	215	216	276		3	3073
95	11	882	569	539	7	12	7862
39	7	517	595	367	3	10	5904
16		19	56	19		2	196
1		9	20	3			85
2		35	66	33		1	346
89	1	374	421	379	2		4908
9		41	116	72	1	1	642
14		67	160	101	2	2	1027
18		104	183	65		2	1013
17	1	221	365	250	6	2	3131
206	10	1078	1274	1231	11	13	16125
1562	113	11427	13014	10888	127	129	137428
1439	157	21792	17711	16352	205	206	206574
3349	17	10104	10689	6667	90	147	84403
362	52	9411	11985	7921	88	129	98326
561	23	14981	8353	4868	59	101	57835
132751	27	42733	33409	18264	282	410	241886
72	14014	14036	6418	3166	61	79	40596
32372	13019	21707194	2677075	2097719	42829	36901	26663778
172468	27422	21831678	2778654	2165845	43741	38102	27530826