# Filton Priority Neighbourhood

# A Statistical Overview

**Andy Cornelius**

**Principal Research & Intelligence Officer**
**Corporate Research Team**

**13 Feb. 2014**

# Presentation structure

Two areas:

- 2011 Census – some key findings
- Annual Priority Neighbourhood Reports

Focus on economic activity, employment, education and qualifications…

# A quick overview of geographies…

# Priority Neighbourhood (statistical boundaries)

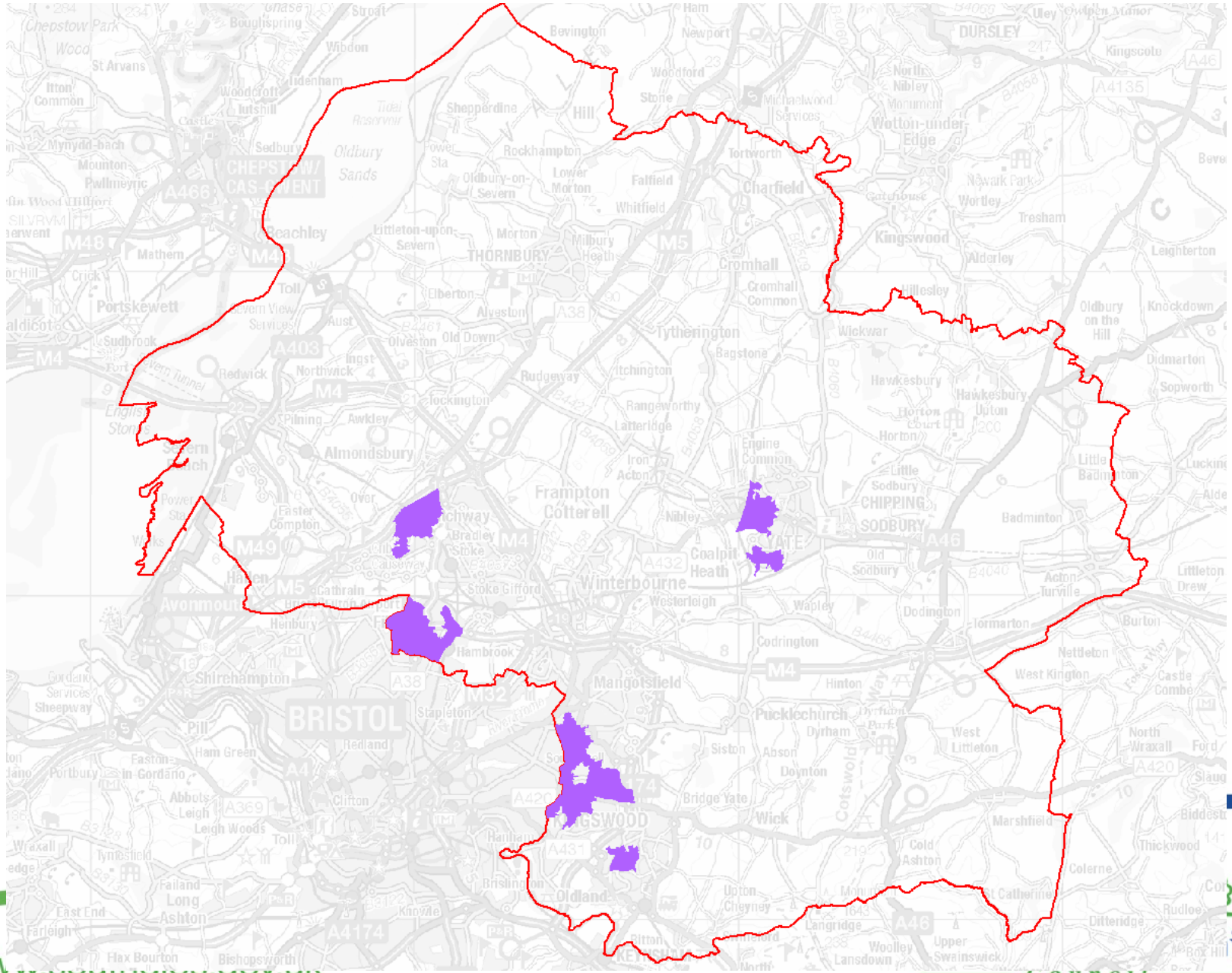

# Priority Neighbourhood (statistical boundaries)

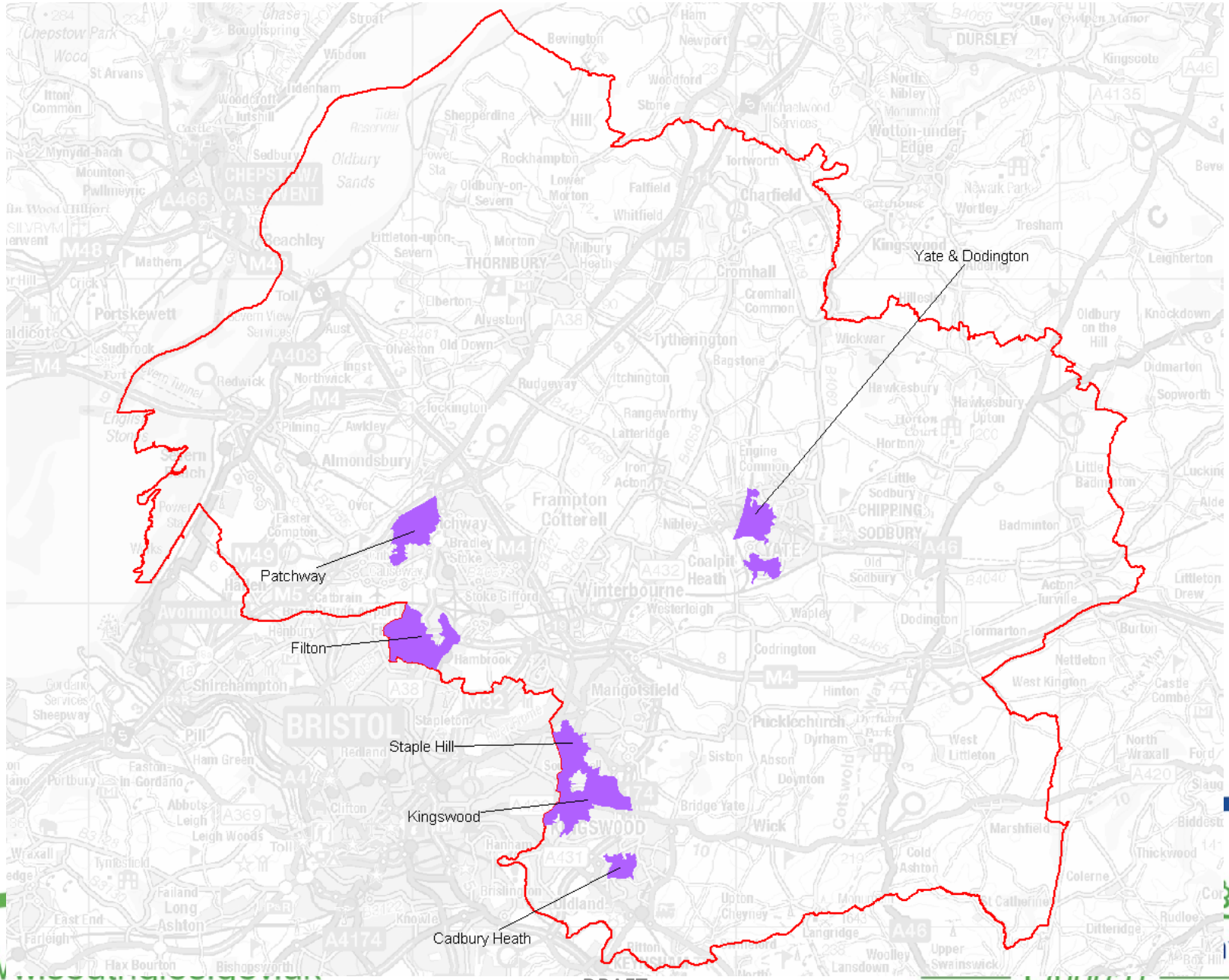

# Lower Super Output Area (LSOA) boundaries (165 areas)

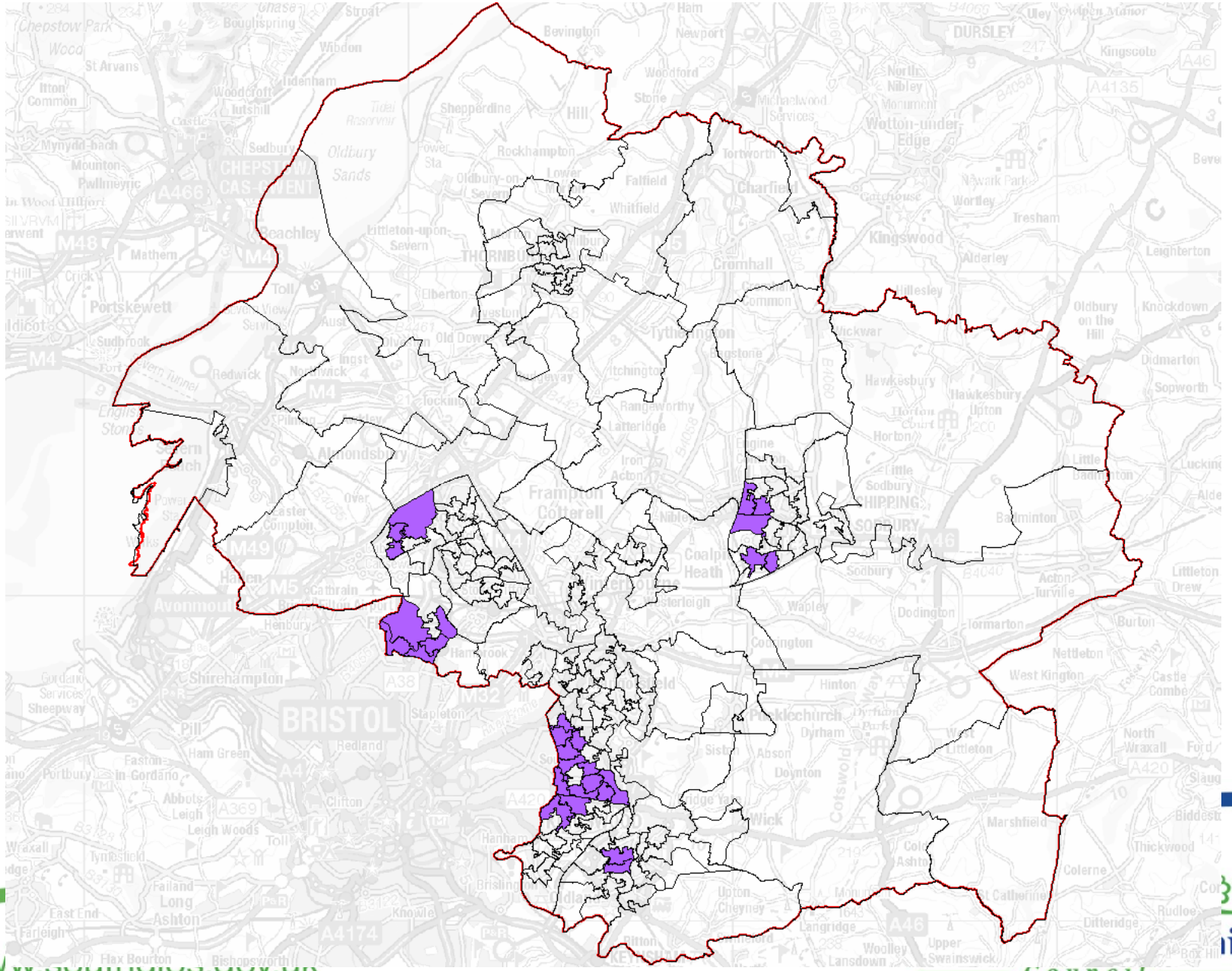

# Lower Super Output Area (LSOA) boundaries (165 areas)

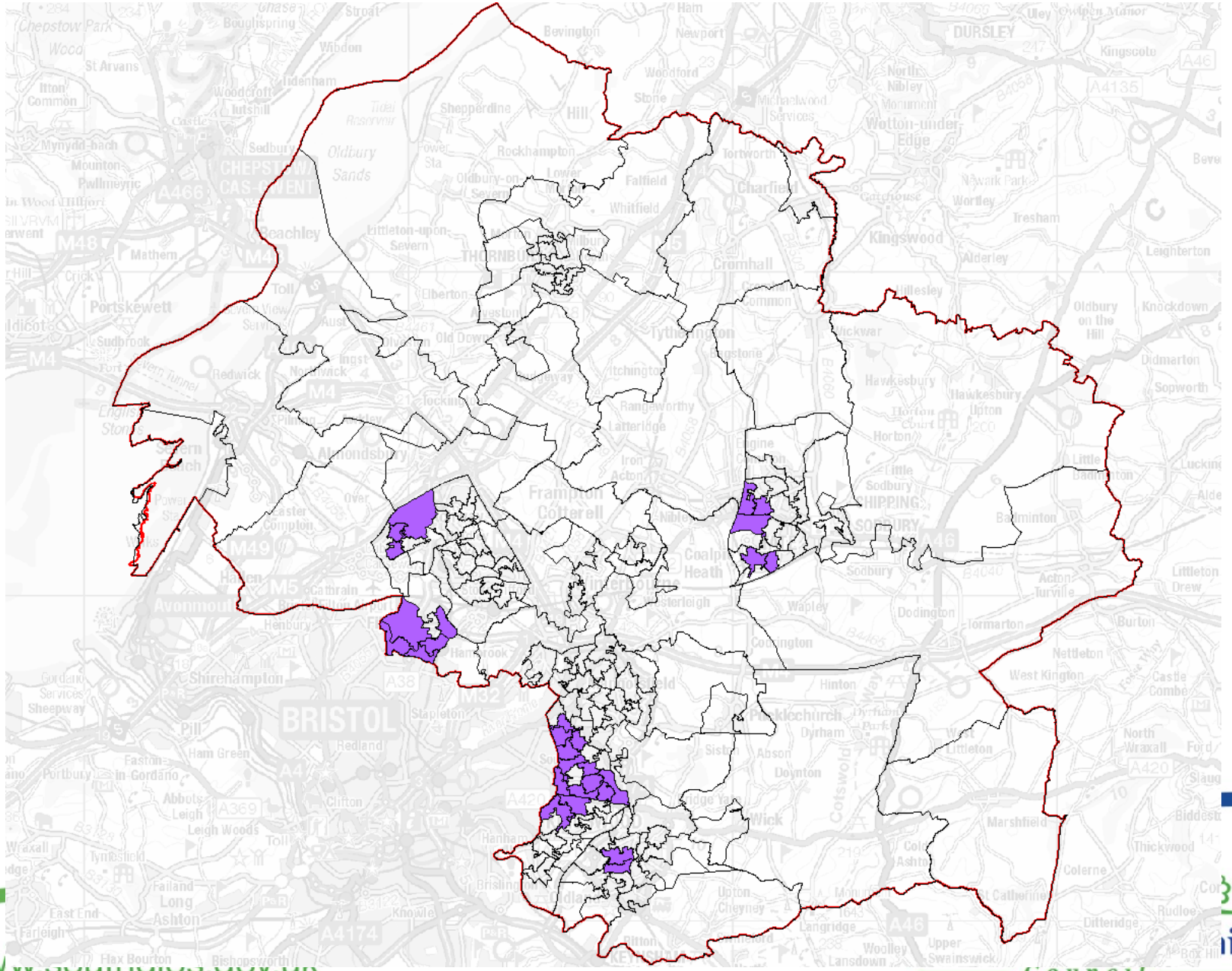

# Filton PN

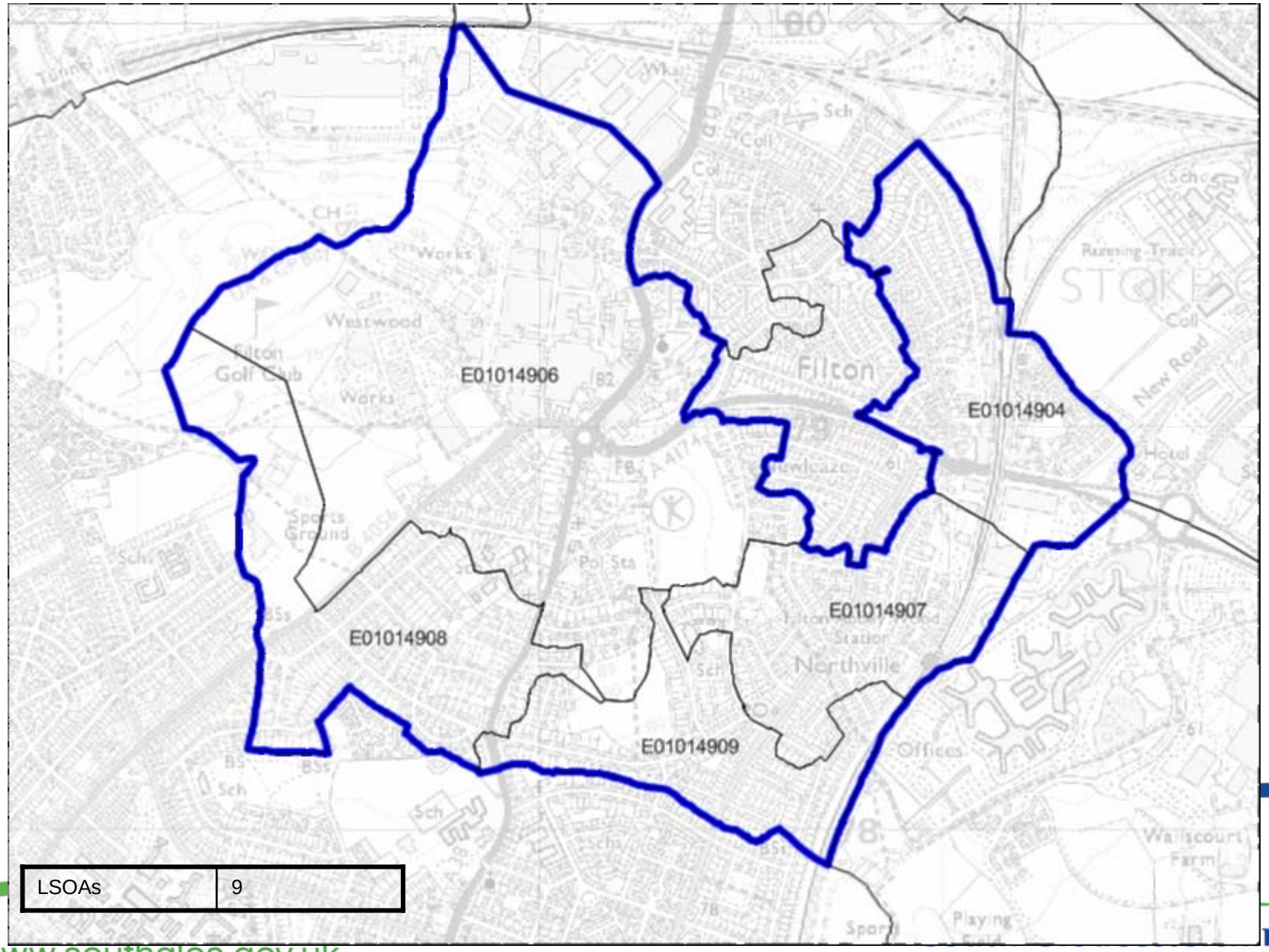


| LSOAs | 9 |
|---|---|

# Ward boundaries (2007) (35 areas)

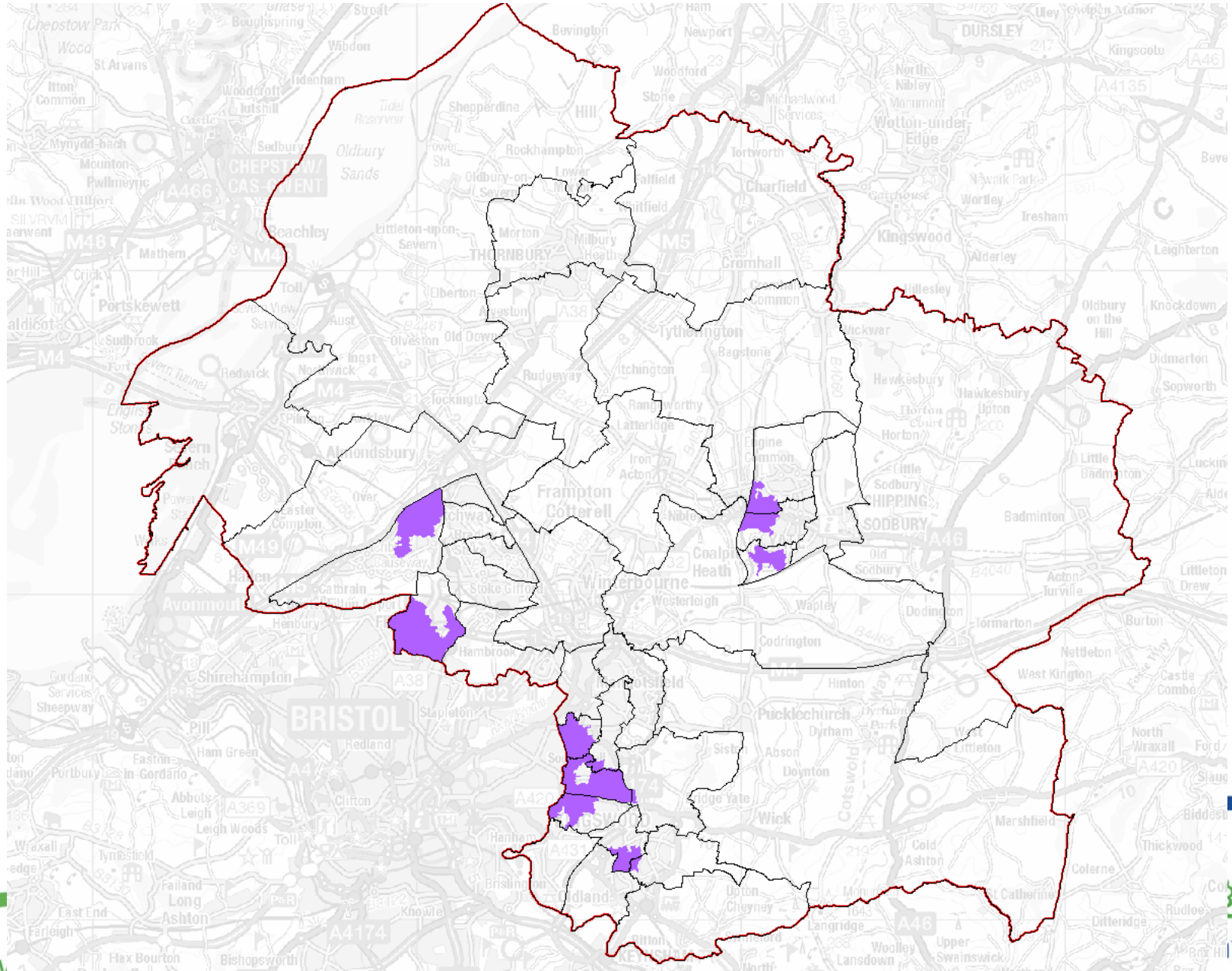
Chepstow Park
Woodcroft
Sedbury
Oldbury Sands
Shepperdine
Rockhampton
Oldbury-on-Severn
Falfield
Charfield
Wotton-under-Edge
Kingswood
Wortley
Tresham
Alderley
Leighterton
Knockdown
Didmarton
Sopworth
Hawkesbury
Hawkesbury Upton
Badminton
Littleton Drew
Burton
Nettleton
West Kington
Castle Combe
Acton Turville
Tormarton
Dodington
Codrington
Wapley
Hinton
Pucklechurch
Dyrham
Abson
Doynton
Wick
Marshfield
Cold Ashton
Colerne
Thickwood
North Wraxall
Ford
Biddestone
Slaughterford
Ditteridge
Rudloe
Box Hill
Corsham
Lacock
Melksham
Bradford on Avon
Trowbridge
Westbury
Frome
Shepton Mallet
Glastonbury
Wells
Cheddar
Axbridge
Weston-super-Mare
Clevedon
Portishead
Pill
Avonmouth
Shirehampton
Sea Mills
Henbury
Stoke Gifford
Patchway
Filton
Bradley Stoke
Winterbourne
Westerleigh
Coalpit Heath
Frampton Cotterell
Iron Acton
Rangeworthy
Latteridge
Rudgeway
Tytherington
Thornbury
Alveston
Olveston
Old Down
Aust
Severn Bridge
Redwick
Portskewett
Sudbrook
Caldicot
Chepstow
Mathern
Pwllmeyric
Mounton
Itton Common
St Arvans
Woodcroft
Lutshill
Sedbury
Tidenham
Beachley
Littleton-upon-Severn
Morton
Milbury Heath
Cromhall
Hillesley
Kingscote
Dursley
Nibley
Michaelwood Services
Newport
Bevington
Woodford
Stone
Hill
Tidal Reservoir
Oldbury Power Sta
Falfield
Lower Wick
Rockhampton
Oldbury-on-Severn
Sedbury
Woodcroft
Lutshill
Tidenham
Beachley
Chepstow Park Wood
Chepstow
Mathern
Pwllmeyric
Mounton
Itton Common
St Arvans
Wibdon
Bouglispring
Ham
Uley
Owlpen Manor
Dursley
Kingscote
A46
A4135
A38
A4
A420
A369
A4174
A432
A403
A48
A466
M48
M4
M5
M49
BRISTOL
Redland
Clifton
Abbots Leigh
Leigh Woods
Pill
Ham Green
Easton-in-Gordano
Portbury
Sheepway
Shirehampton
Avonmouth
Henbury
Stoke Gifford
Patchway
Filton
Bradley Stoke
Winterbourne
Westerleigh
Coalpit Heath
Frampton Cotterell
Iron Acton
Rangeworthy
Latteridge
Rudgeway
Tytherington
Thornbury
Alveston
Olveston
Old Down
Aust
Severn Bridge
Redwick
Portskewett
Sudbrook
Caldicot

# Filton PN

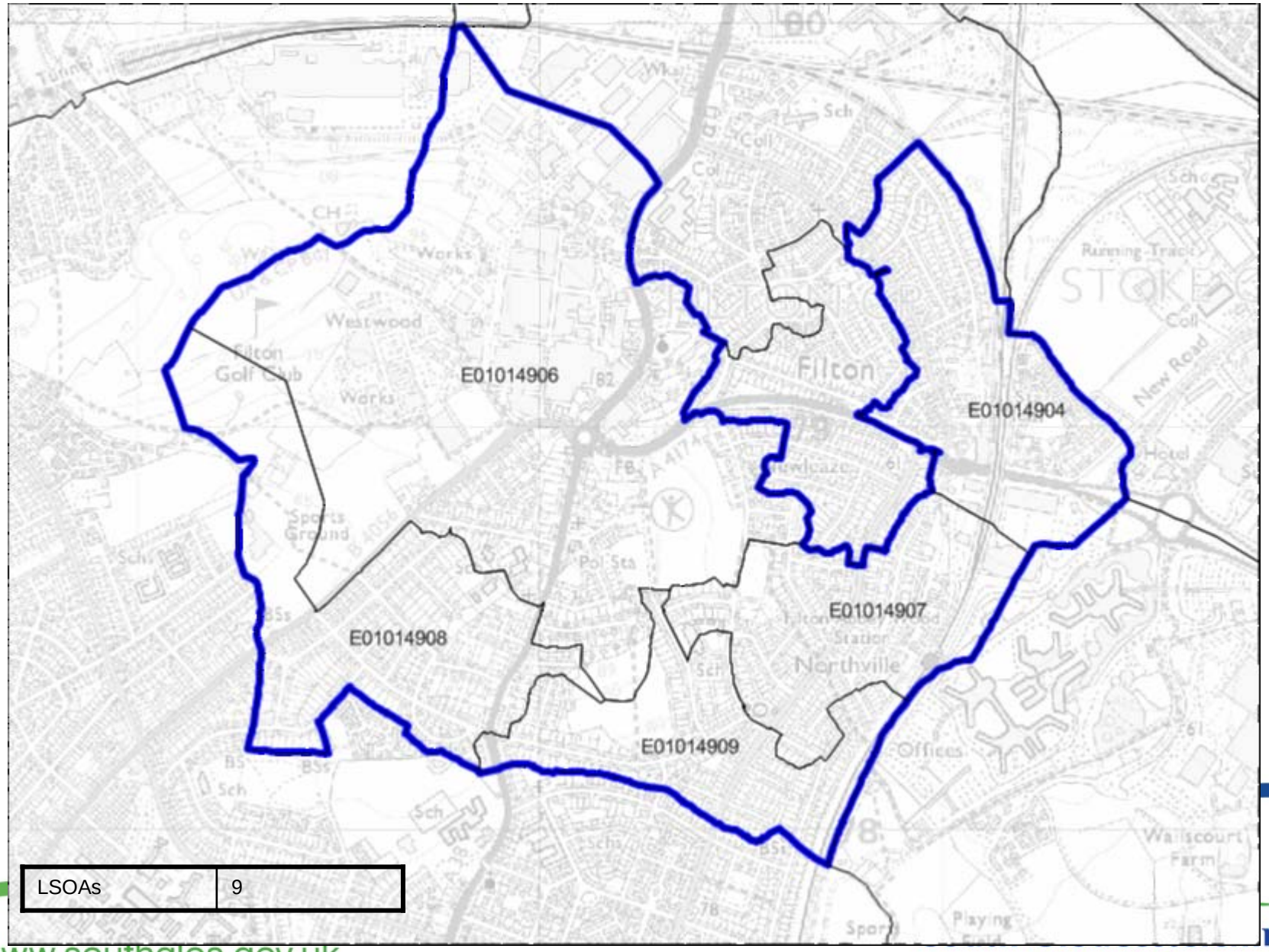


| LSOAs | 9 |
|---|---|

# 2011 Census for England and Wales

- Took place on 27 March 2011
- Huge volume of data related to:
  - Population
  - Housing & accommodation
  - Health & care
  - Labour market

- Underpins to some extent all council / partnership plans & policies

# Total population…

# 262,800

**Usual residents**

**+17,100 (7.0%) on 2001**

# Age Structure

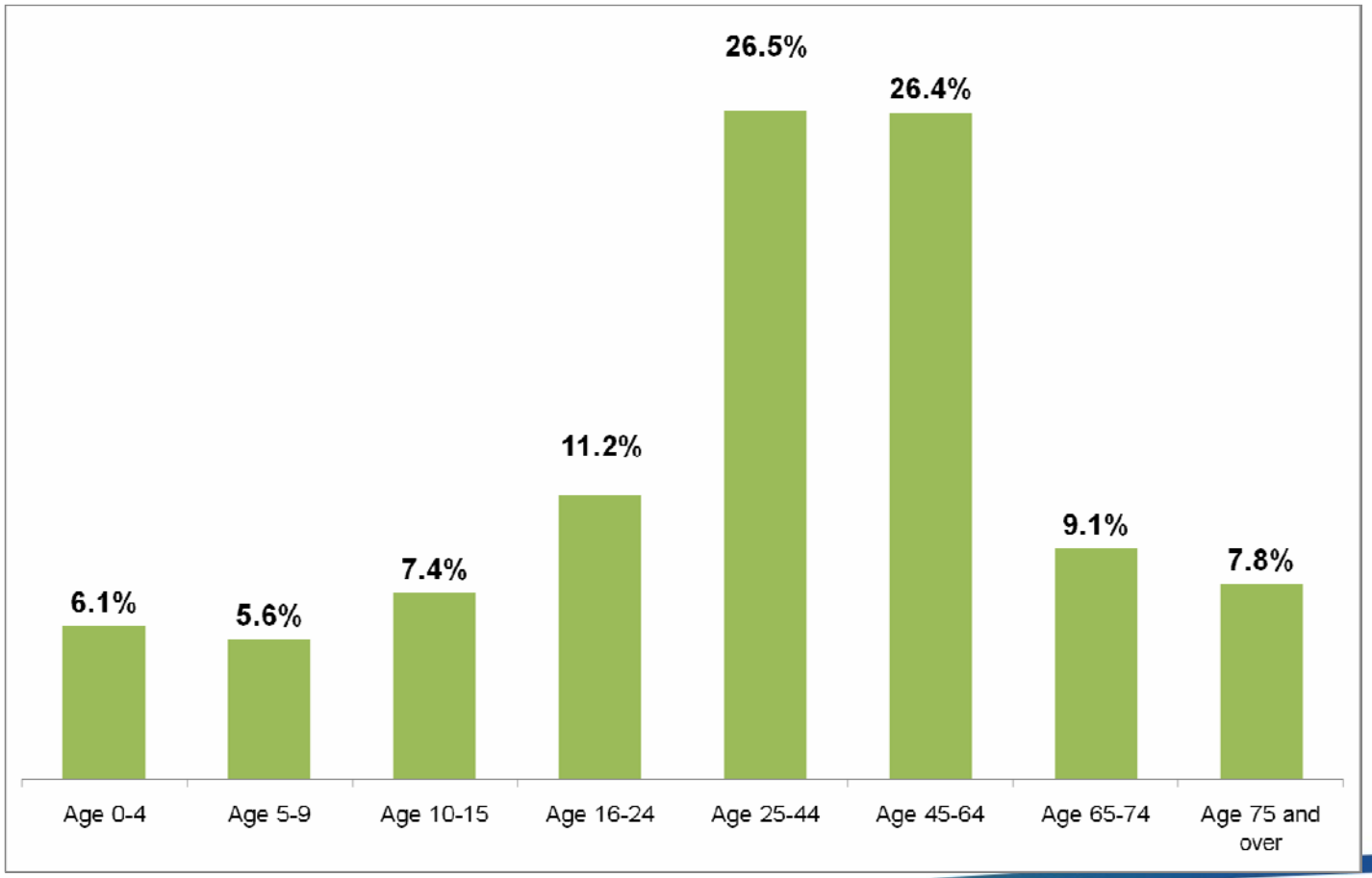

# Age structure

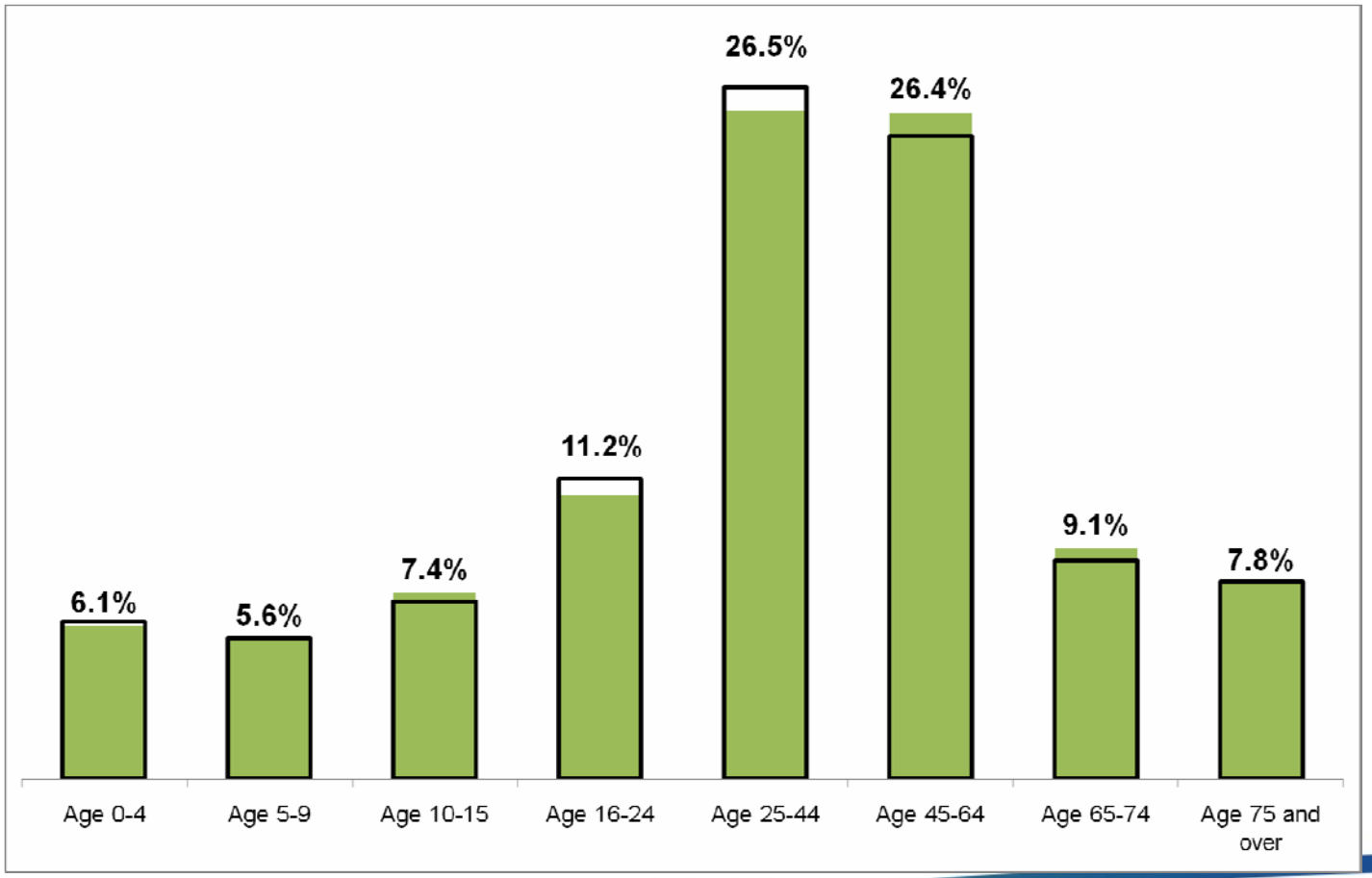

# Age Structure

# Age Structure

# Age Structure

# Total population (Filton PN)…

# 7,497

**Usual residents**

**+503 (7.2%) on 2001**

# Filton PN

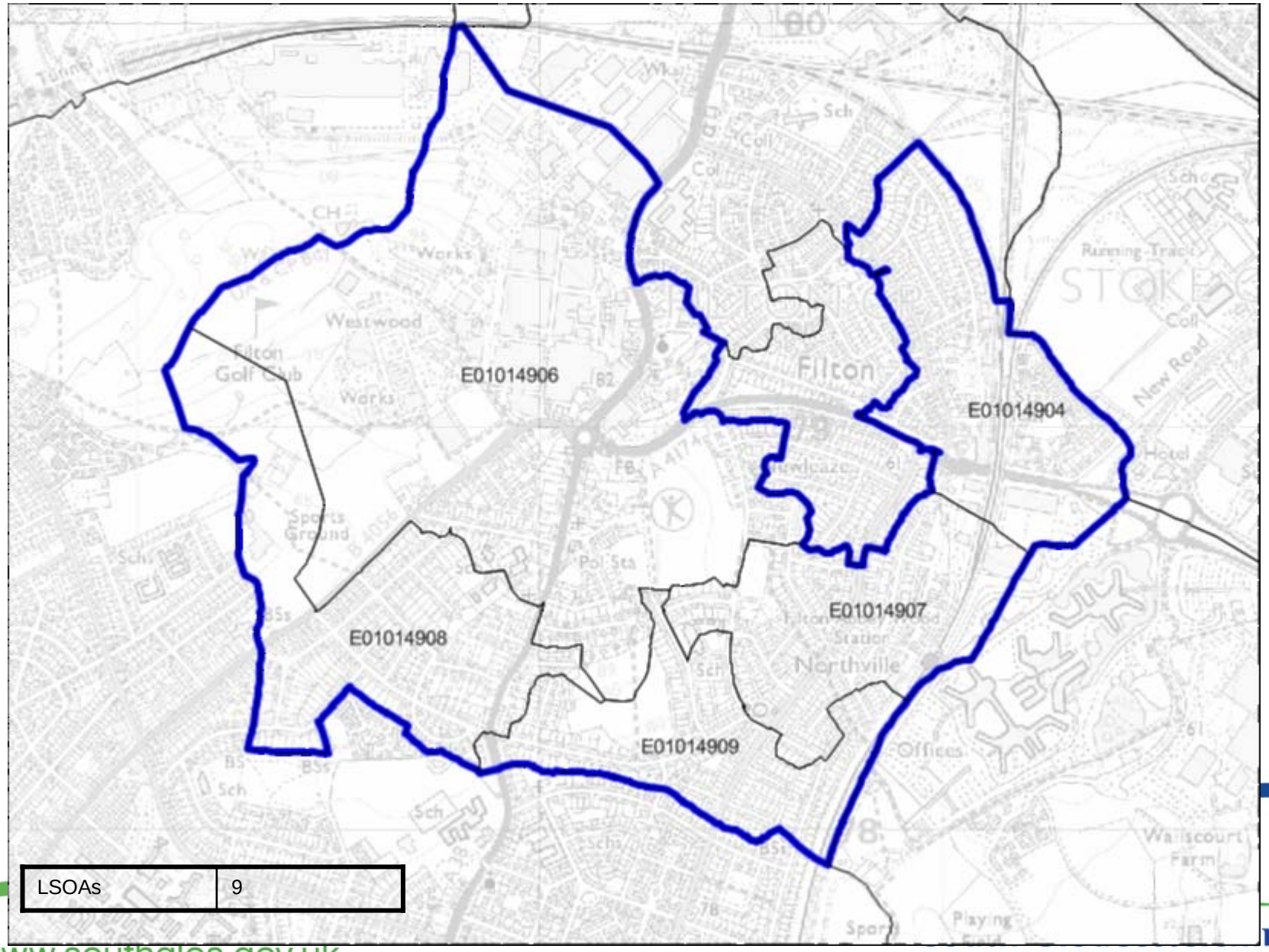


| LSOAs | 9 |
|---|---|

# Age Structure

# Age Structure

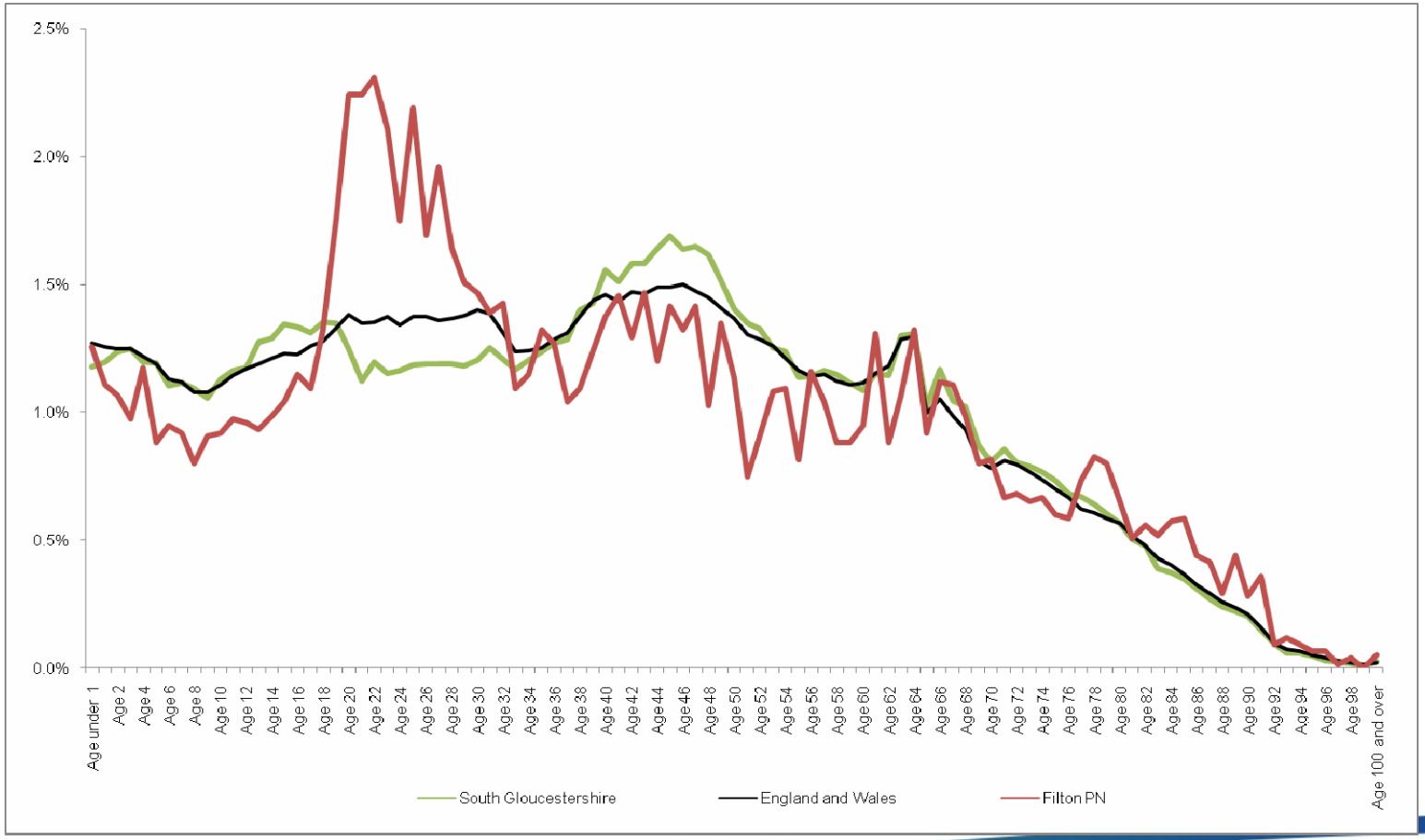

# Age Structure

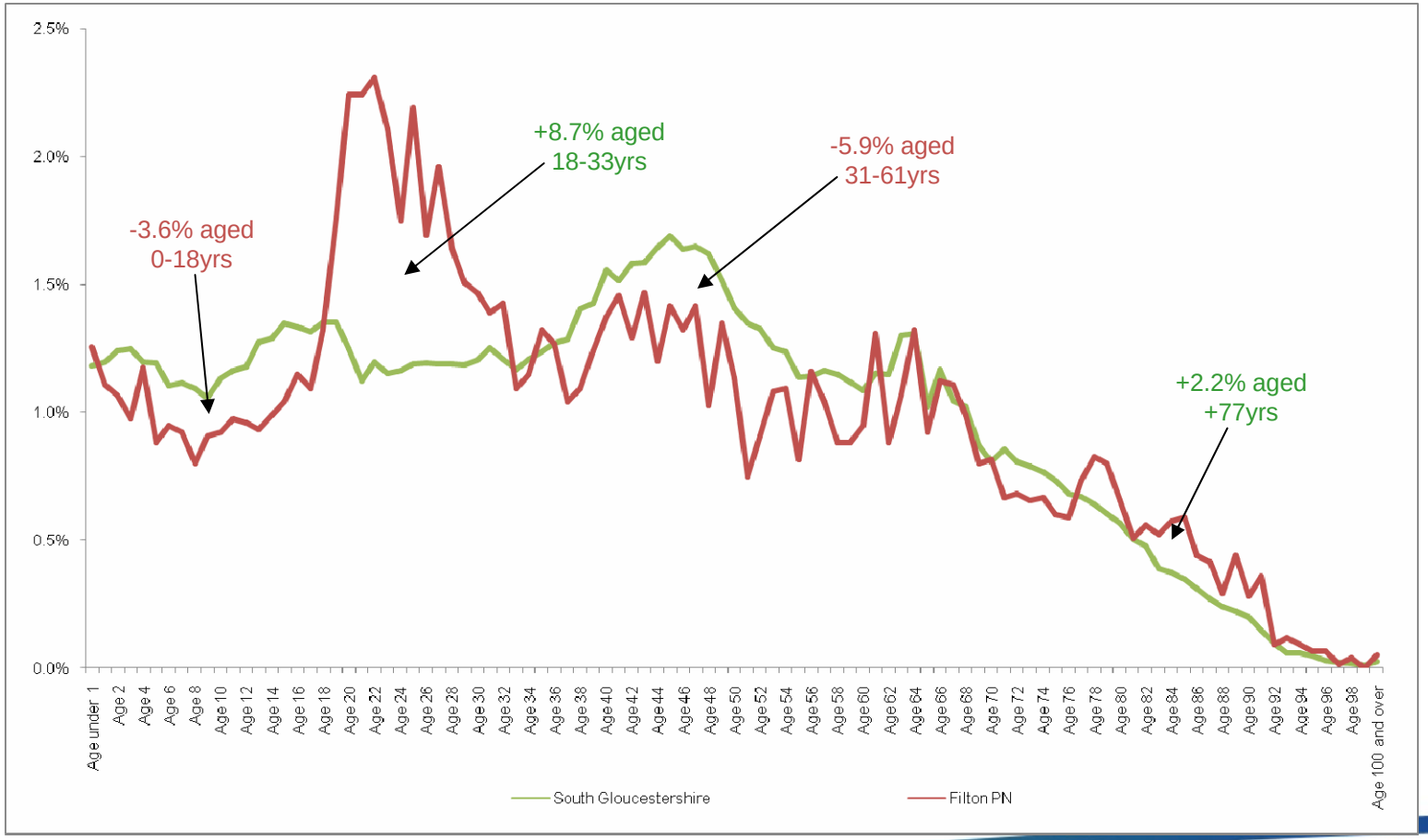

# Ethnic Group…

- Self classification
- What is your ethnic group?

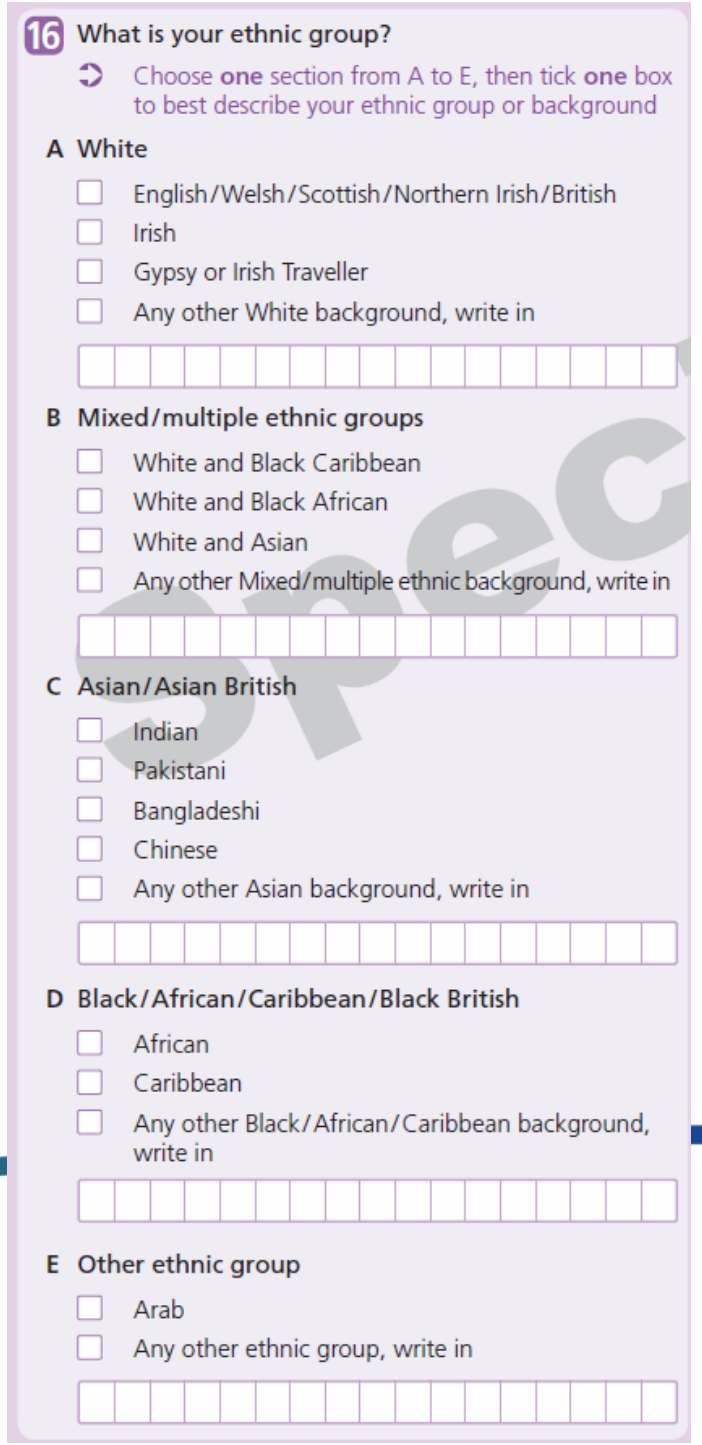

16 What is your ethnic group?

Choose **one** section from A to E, then tick **one** box to best describe your ethnic group or background

**A White**

- ☐ English/Welsh/Scottish/Northern Irish/British
- ☐ Irish
- ☐ Gypsy or Irish Traveller
- ☐ Any other White background, write in

**B Mixed/multiple ethnic groups**

- ☐ White and Black Caribbean
- ☐ White and Black African
- ☐ White and Asian
- ☐ Any other Mixed/multiple ethnic background, write in

**C Asian/Asian British**

- ☐ Indian
- ☐ Pakistani
- ☐ Bangladeshi
- ☐ Chinese
- ☐ Any other Asian background, write in

**D Black/African/Caribbean/Black British**

- ☐ African
- ☐ Caribbean
- ☐ Any other Black/African/Caribbean background, write in

**E Other ethnic group**

- ☐ Arab
- ☐ Any other ethnic group, write in

# Ethnic Group…

- Self classification
- What is your ethnic group?

- South Glos

**–5%** ‘BME’

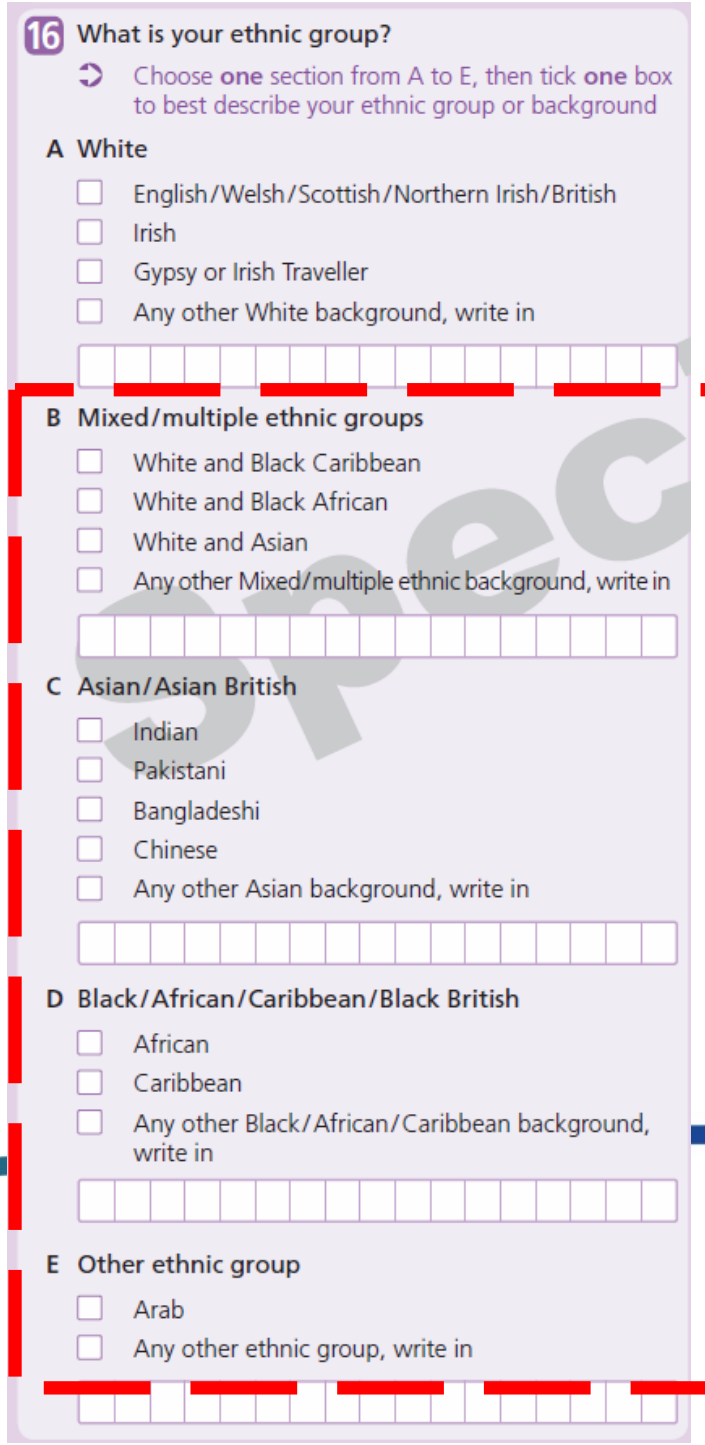




DRAFT

# Ethnic Group…

- Self classification
- What is your ethnic group?

- South Glos

–5% ‘BME’

**–2.5%** ‘White other’

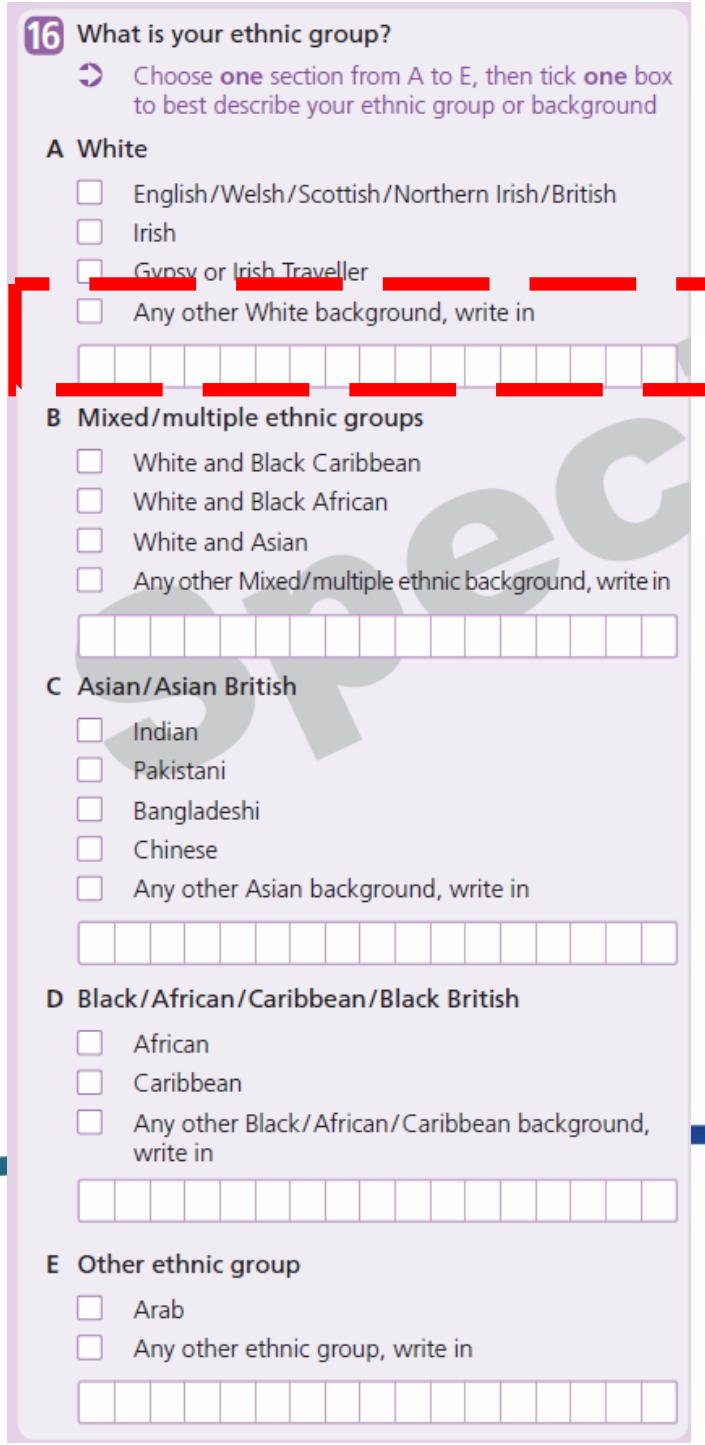

# Wards

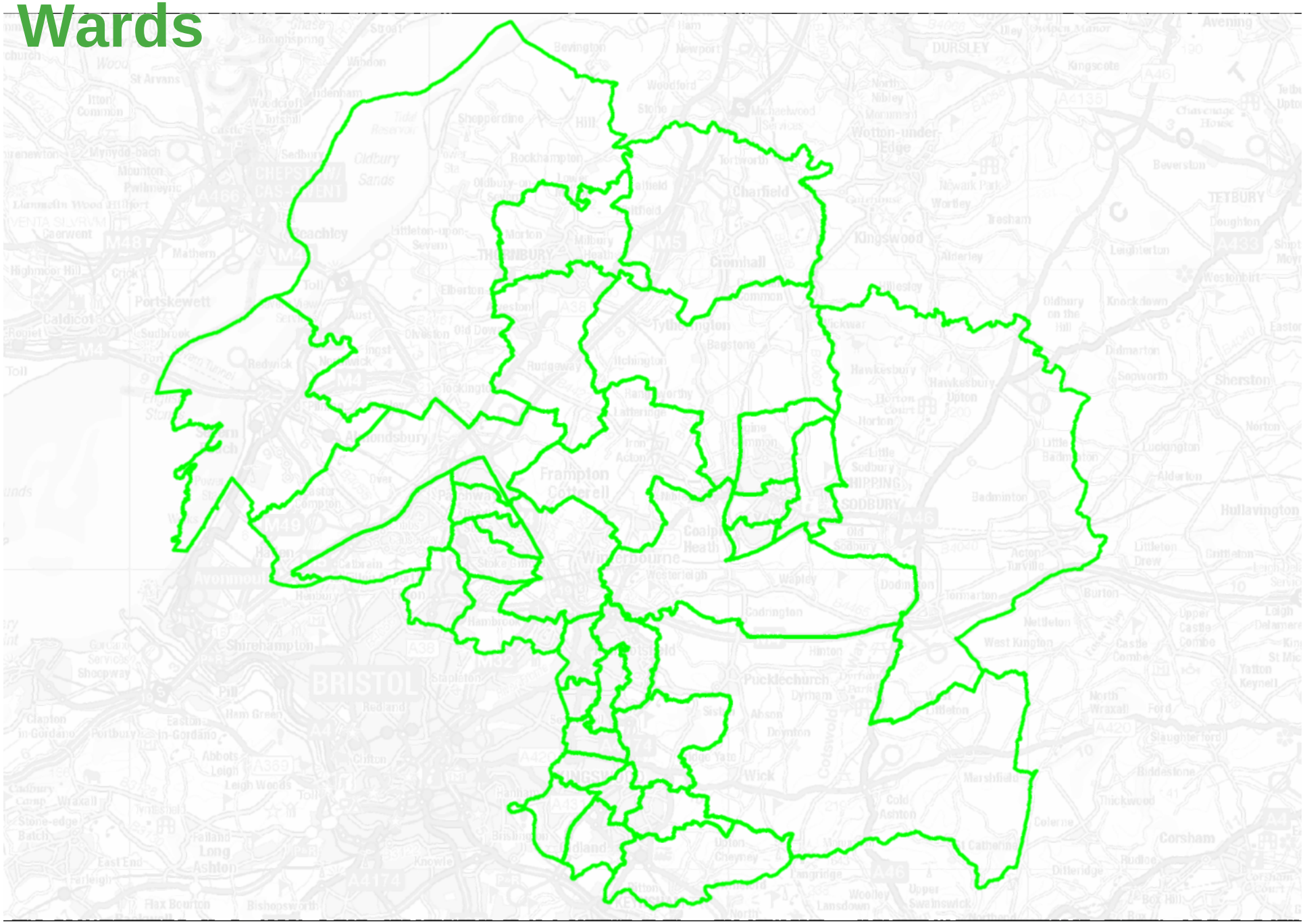
Portskewett
Caldicot
Chepstow
Coleford
Charfield
Kingswood
Wotton-under-Edge
DURSLEY
TETBURY
Sherston
Malmesbury
Frampton Cotterell
Coalpit Heath
Winterbourne
Pucklechurch
Codrington
Chipping Sodbury
Yate
Thornbury
Alveston
Olveston
Tytherington
Hawkesbury
Hawkesbury Upton
Badminton
Didmarton
Sopworth
Luckington
Alderton
Hullavington
Norton
Littleton Drew
Grittleton
Burton
Nettleton
West Kington
Castle Combe
Yatton
Keynsham
Saltford
Corsham
Box Hill
Bath
BRISTOL
Shirehampton
Avonmouth
Portbury
Clevedon
Pill
Abbots Leigh
Long Ashton
Flax Bourton
Bishopsworth
Hanham
Kingswood
Staple Hill
Mangotsfield
Downend
Frenchay
Filton
Patchway
Almondsbury
Easter Compton
Severn Beach
Redwick
Rockhampton
Oldbury Sands
Berkeley
Wick
Dyrham
Hinton
Acton Turville
Little Sodbury
Old Sodbury
Horton
Iron Acton
Rudgeway
Westerleigh
Hambrook
Stoke Gifford
Bradley Stoke
Aust
Littleton-upon-Severn
Elberton
Old Down
Tockington
Pilning
Easter Weston
Knockdown
Oldbury on the Hill
Leighterton
Beverston
Kingscote
Wortley
Tresham
Alderley
Newark Park
Nibley
Woodford
Michaelwood
Stone
Tortworth
Hill
Rockhampton
Oldbury-on-Severn
Shepperdine
Thornbury
Milbury
Morton
Woodlands
Aylburton
Lydney
Mitcheldean
Drybrook
Ruardean
Cinderford
Newent
Gloucester
Tewkesbury
Cheltenham
Stroud
Dursley
Wotton-under-Edge
Tetbury
Malmesbury
Chippenham
Bath
Keynsham
Saltford
Corsham
Box
Calne
Devizes
Marlborough
Swindon
Cirencester
Fairford
Lechlade
Bibury
Northleach
Stow-on-the-Wold
Moreton-in-Marsh
Chipping Norton
Banbury
Oxford
Abingdon
Wantage
Faringdon
Witney
Burford
Bampton
Carterton
Brize Norton
Bicester
Thame
Wallingford
Didcot
Henley-on-Thames
Reading
Newbury
Hungerford
Marlborough
Pewsey
Salisbury
Amesbury
Stonehenge
Andover
Basingstoke
Winchester
Alresford
Petersfield
Alton
Farnham
Guildford
Godalming
Haslemere
Midhurst
Chichester
Arundel
Worthing
Littlehampton
Bognor Regis
Shoreham-by-Sea
Brighton
Hove
Lewes
Newhaven
Seaford
Eastbourne
Hastings
Battle
Rye
Tenterden
Ashford
Canterbury
Whitstable
Herne Bay
Margate
Ramsgate
Deal
Sandwich
Dover
Folkestone
Hythe
New Romney
Lydd
Romney Marsh
Dungeness
Camber
Winchelsea
Bexhill
Pevensey
Polegate
Hailsham
Heathfield
Crowborough
Uckfield
Forest Row
East Grinstead
Oxted
Limpsfield
Edenbridge
Westerham
Sevenoaks
Tonbridge
Tunbridge Wells
Cranbrook
Hawkhurst
Staplehurst
Headcorn
Maidstone
Sittingbourne
Faversham
Whitstable
Herne Bay
Margate
Ramsgate
Deal
Sandwich
Dover
Folkestone
Hythe
New Romney
Lydd
Romney Marsh
Dungeness
Camber
Winchelsea
Bexhill
Pevensey
Polegate
Hailsham
Heathfield
Crowborough
Uckfield
Forest Row
East Grinstead
Oxted
Limpsfield
Edenbridge
Westerham
Sevenoaks
Tonbridge
Tunbridge Wells
Cranbrook
Hawkhurst
Staplehurst
Headcorn
Maidstone
Sittingbourne
Faversham

# BME + Other white – ward distribution

**Table: KS201EW**

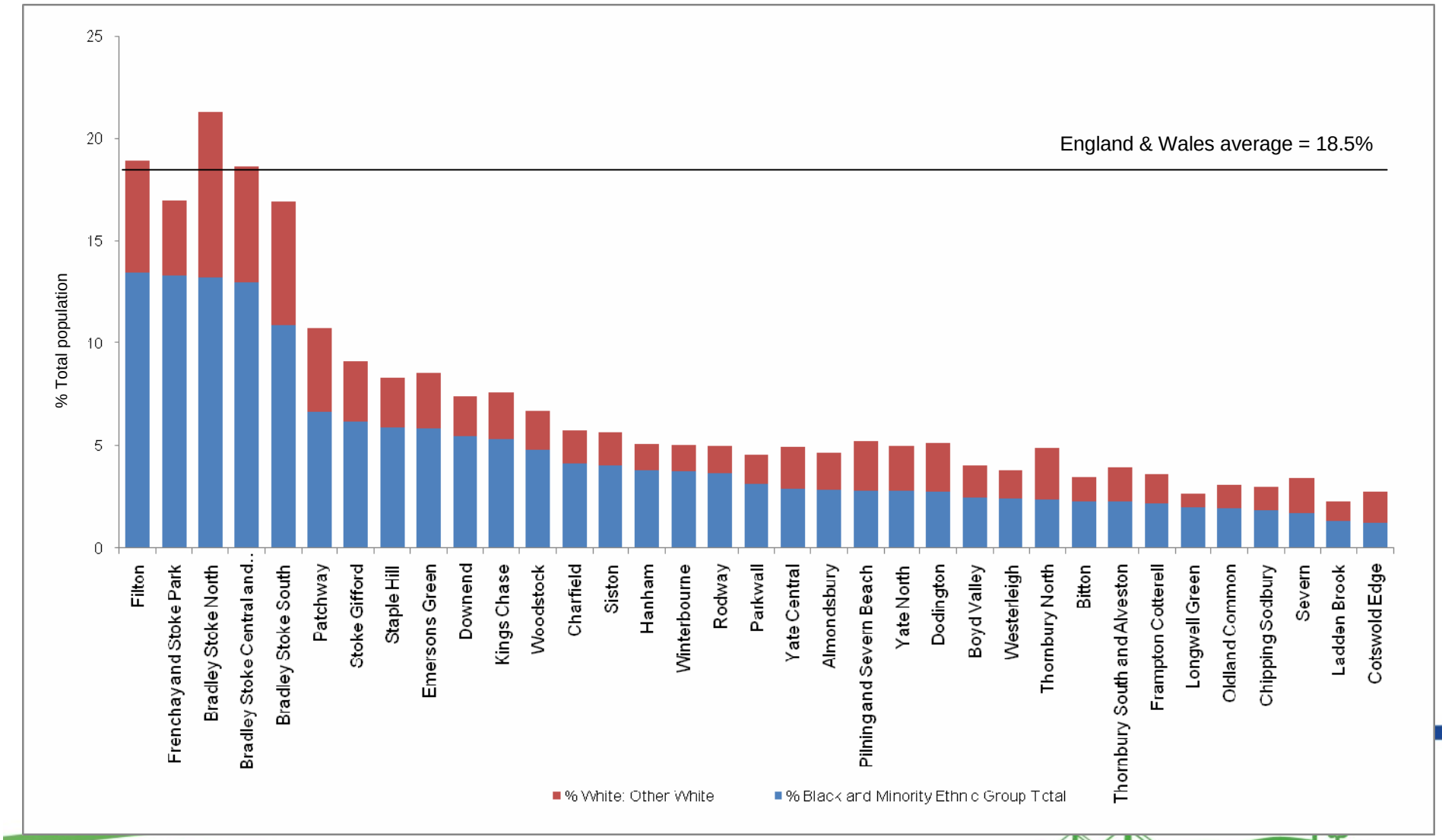

# BME + Other white – ward distribution

**Table: KS201EW**

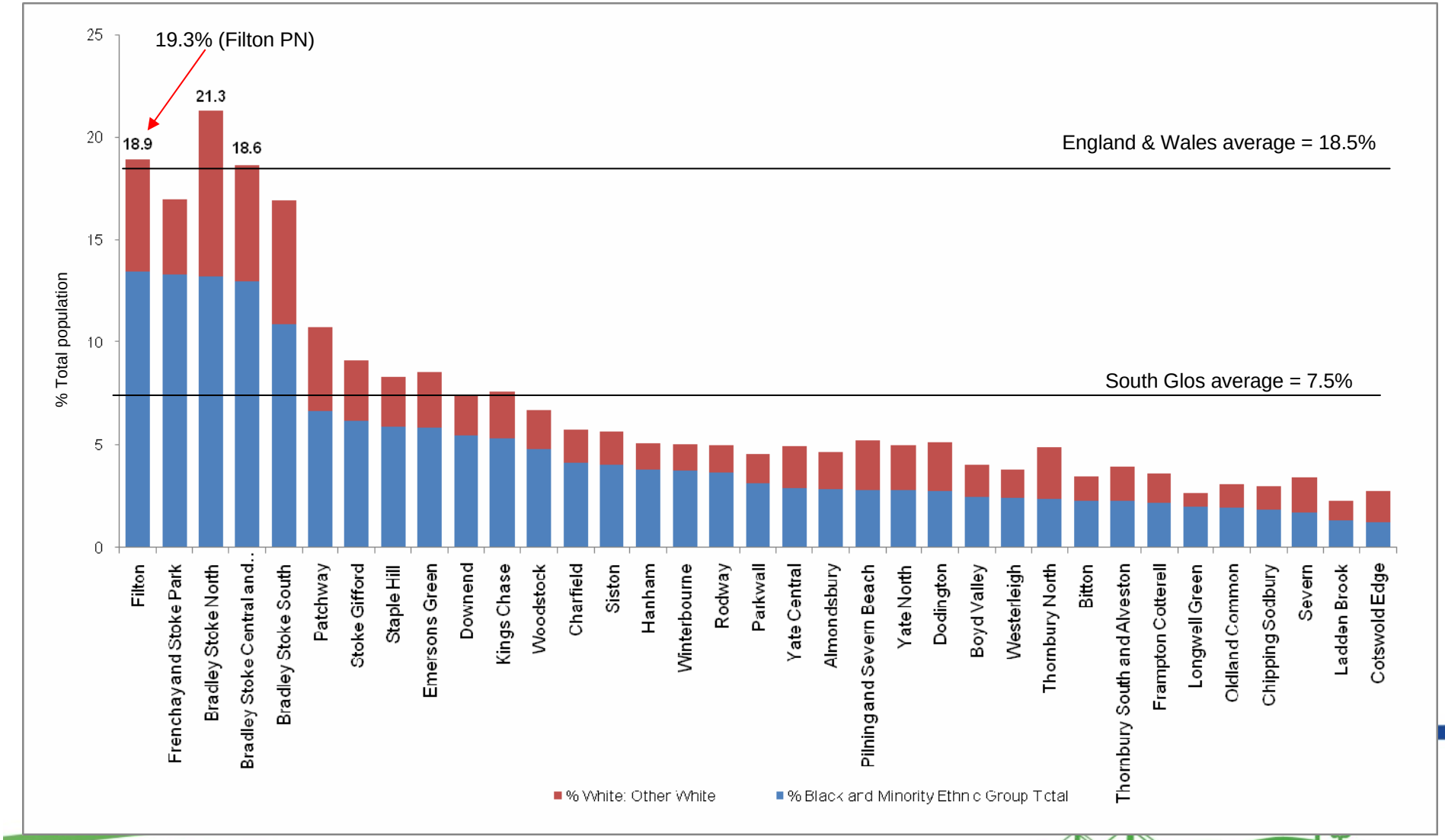

# Ethnic Group – % BME & White Other… Table: KS201EW

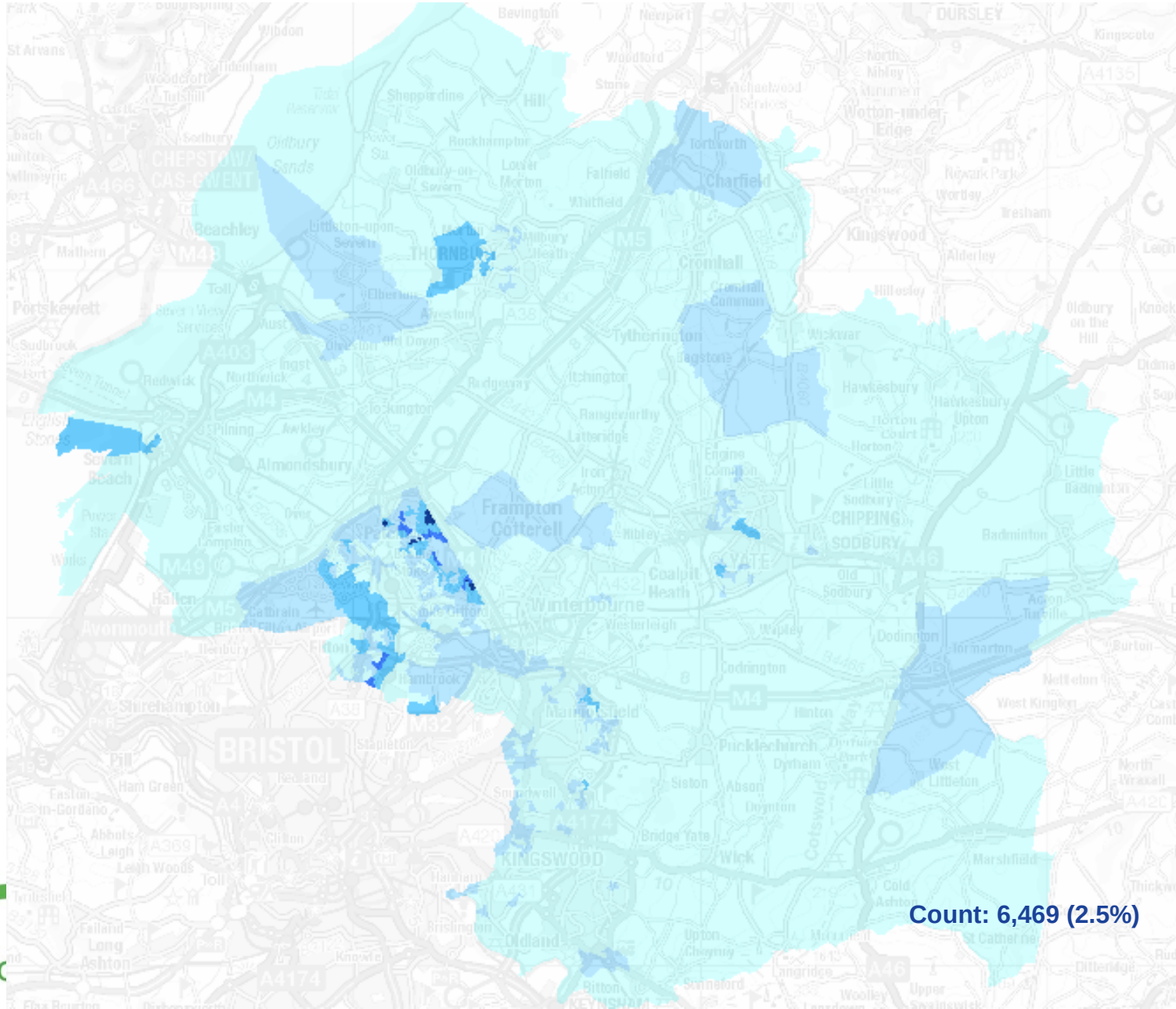

# …some facts relating to economic activity, jobs and qualifications …

# Economic activity / inactivity

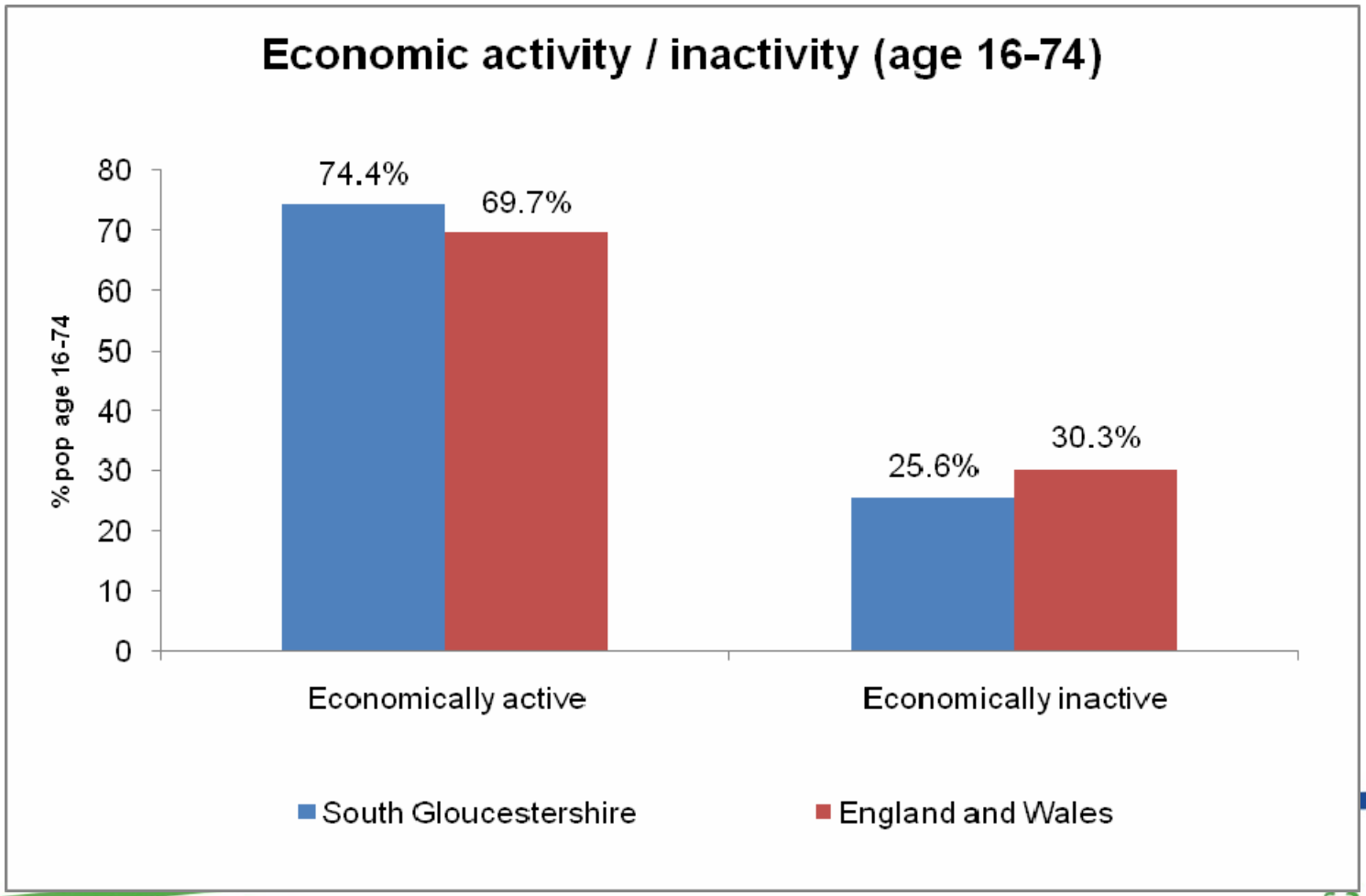

# Economic activity / inactivity

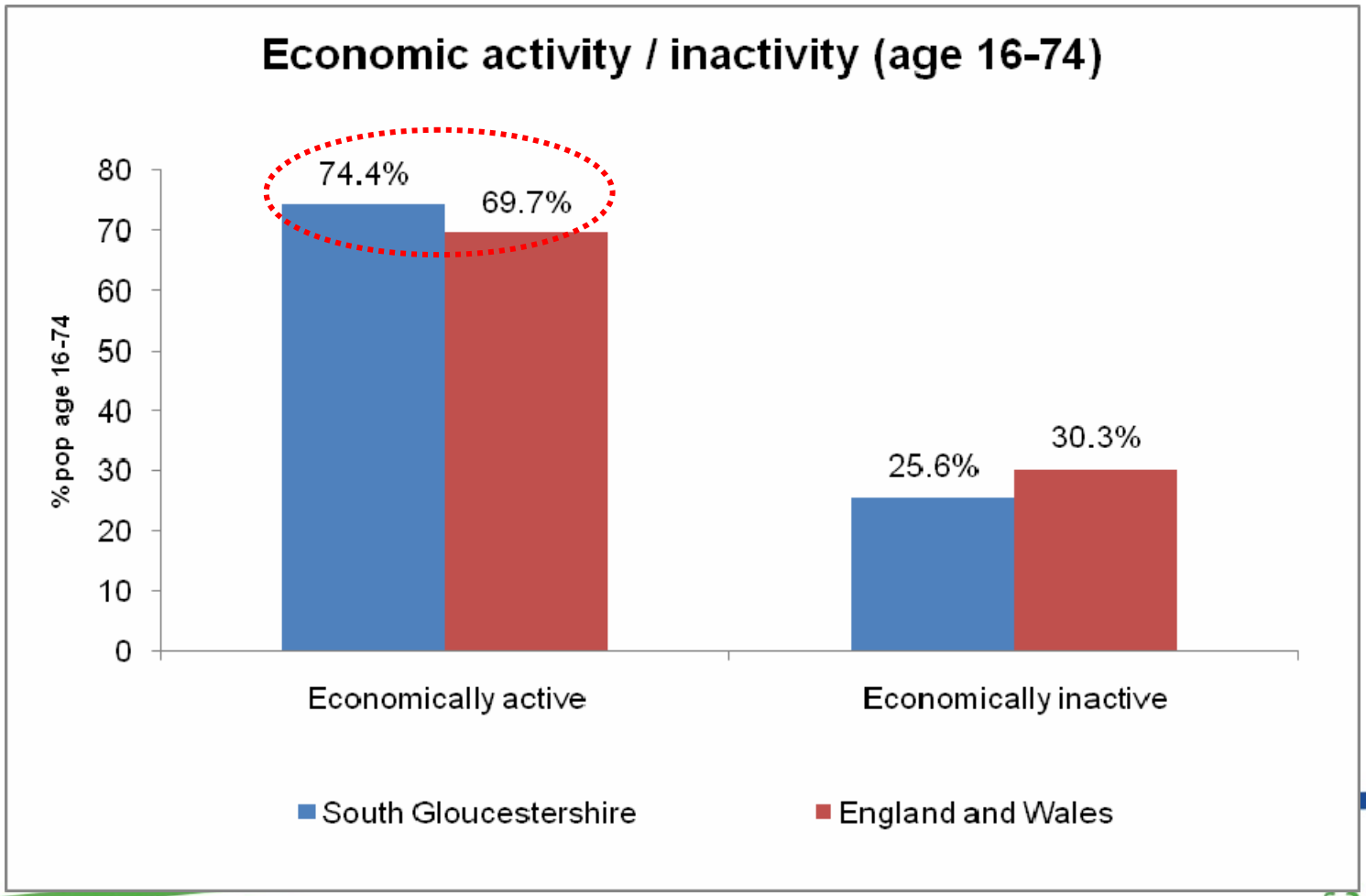

# Economic activity…

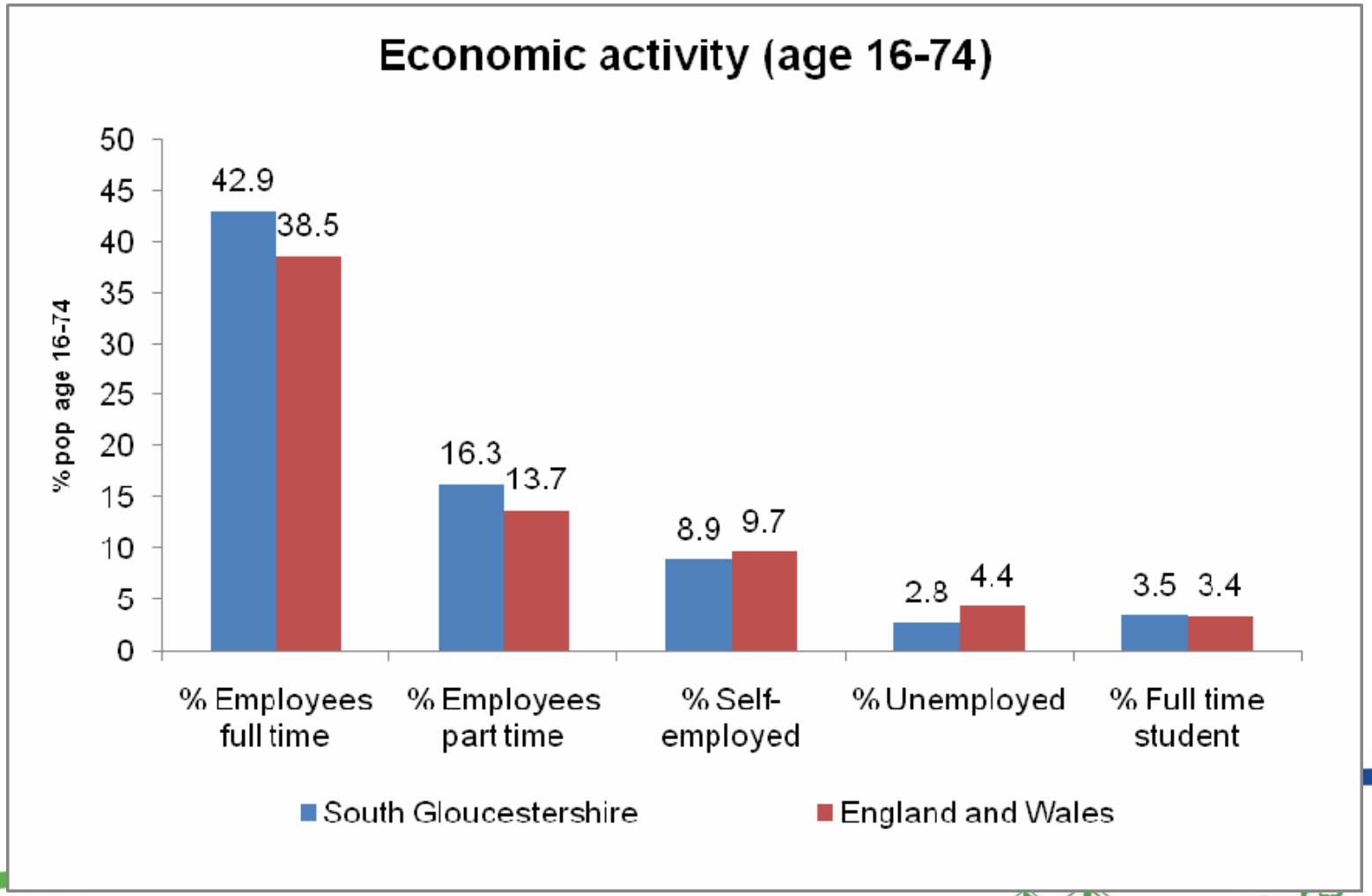

# Economic activity…

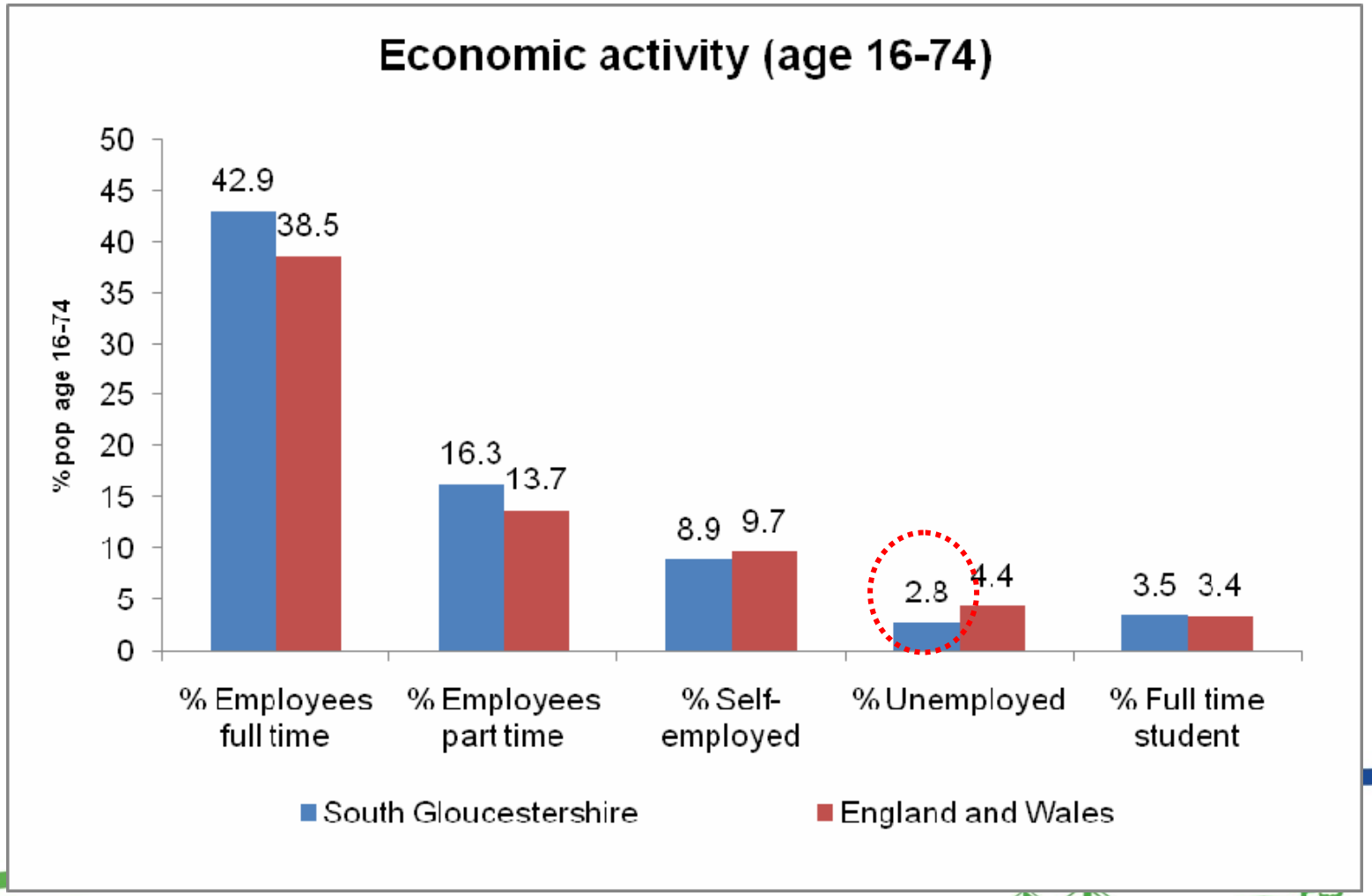

# Unemployment (aged 16-74) – Ward level…

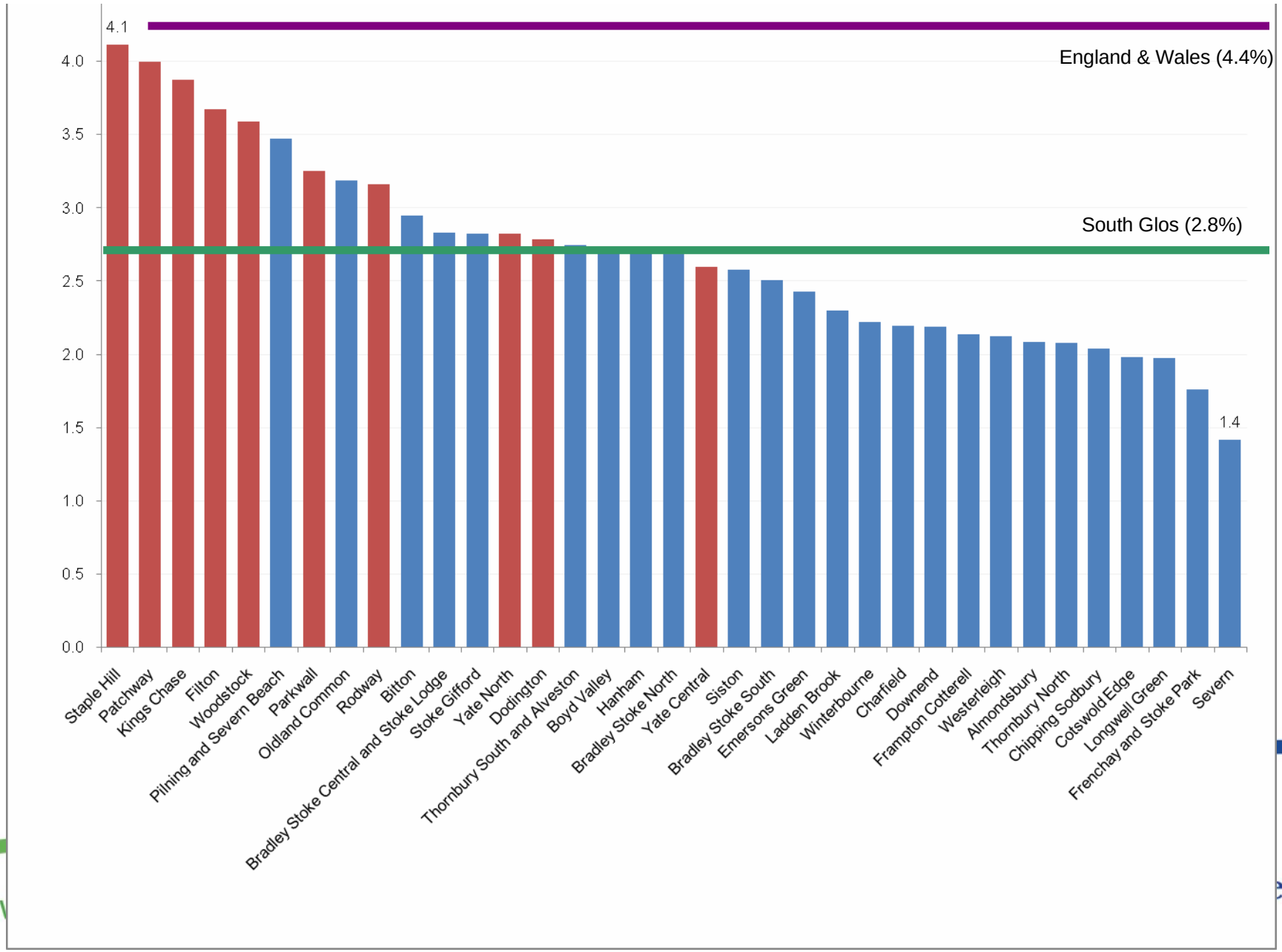

# Unemployment (aged 16-74) – Ward level…

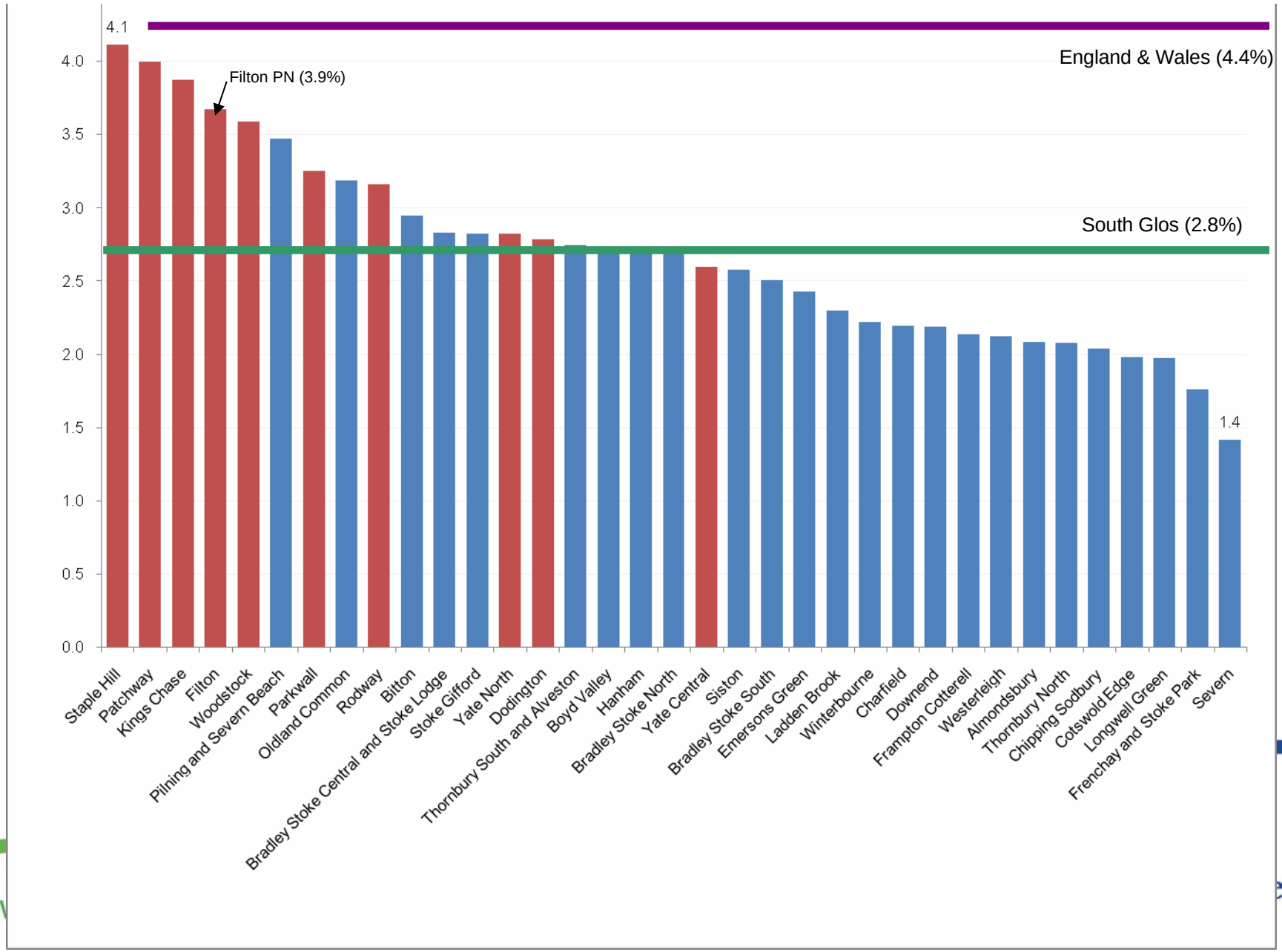

# Unemployment (16-74) – COA distribution…

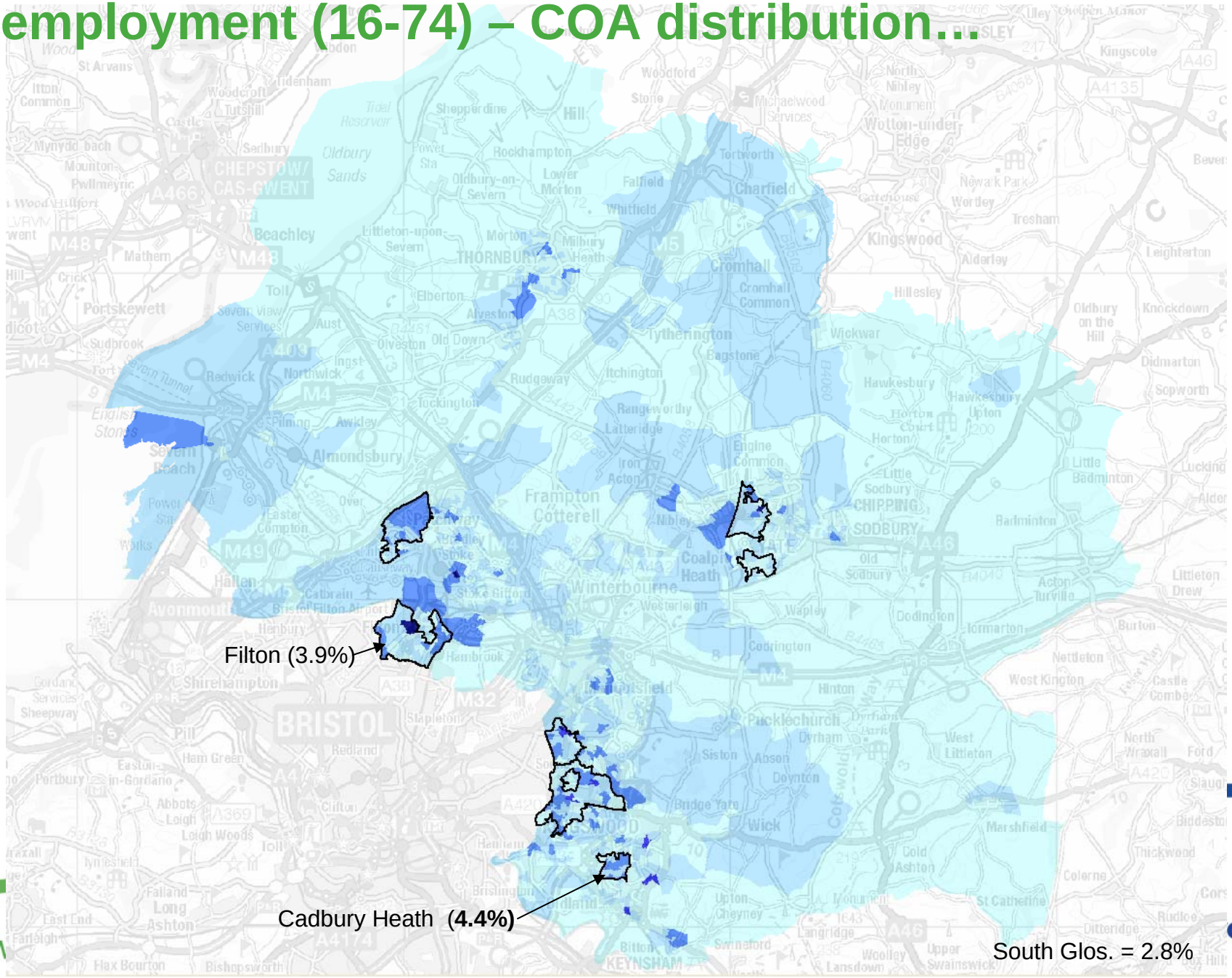

# Unemployment (16-74) – COA distribution…

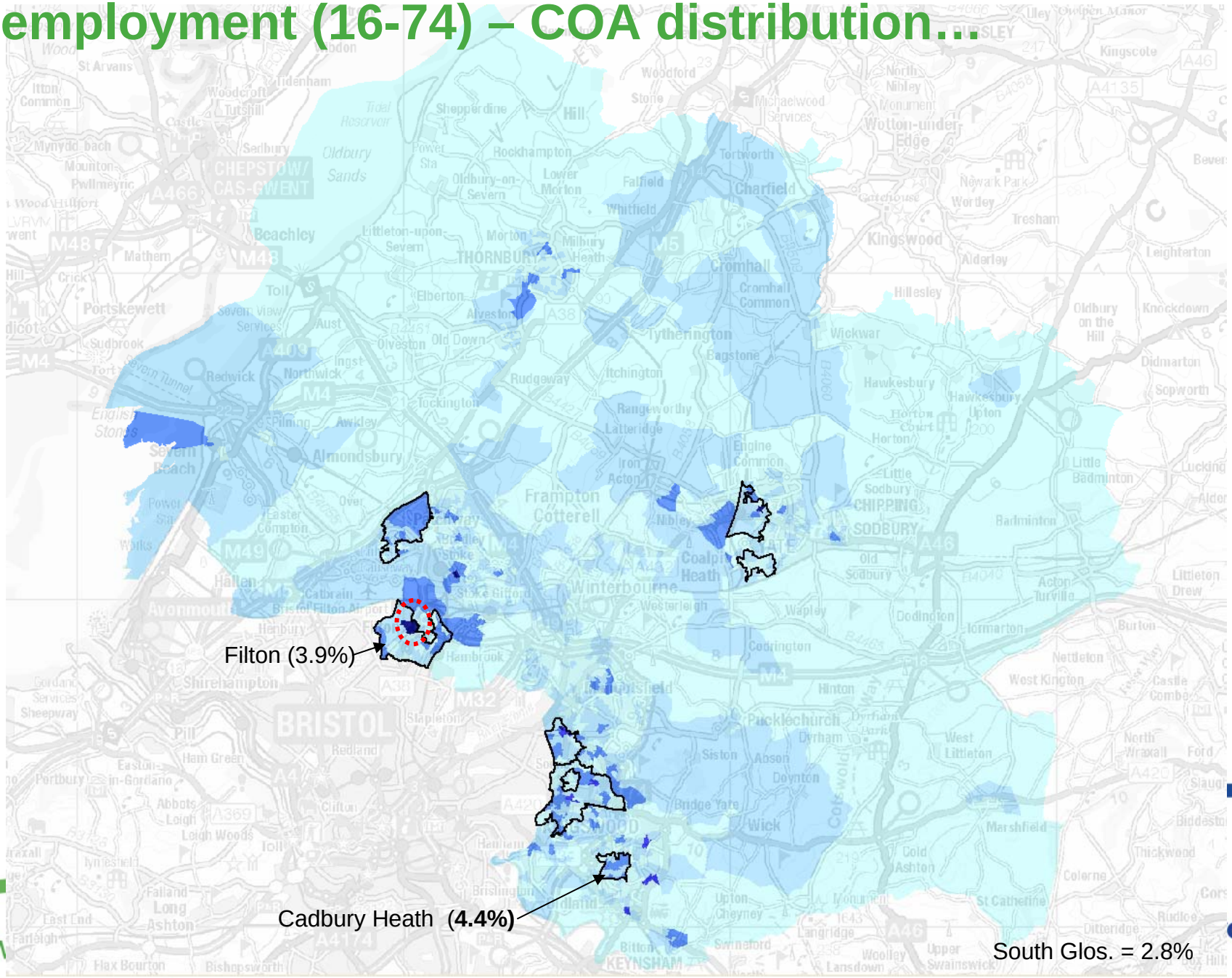

# Unemployment (16-74) – COA distribution…

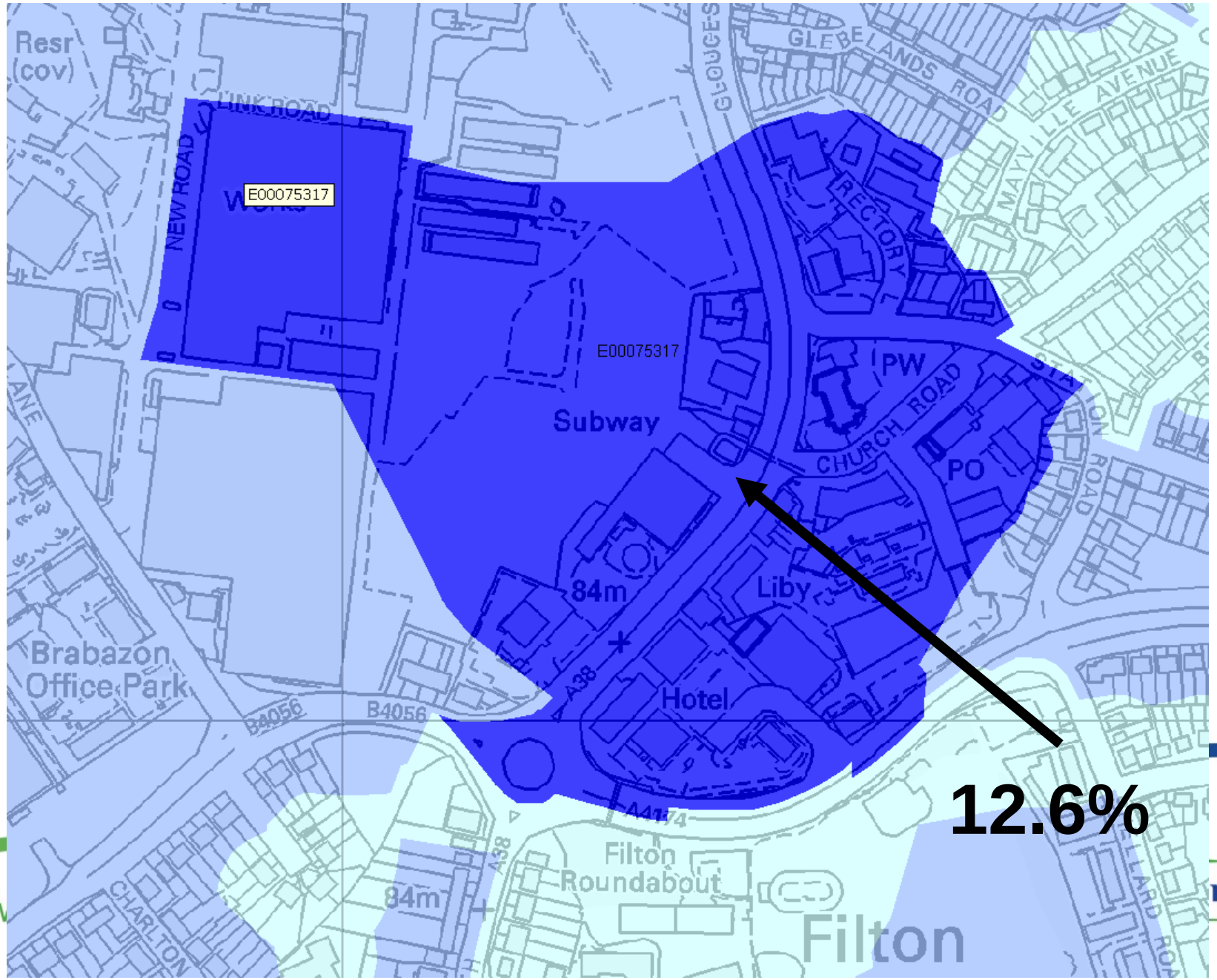

# Qualifications (age 16+)…

# Qualifications (age 16+)

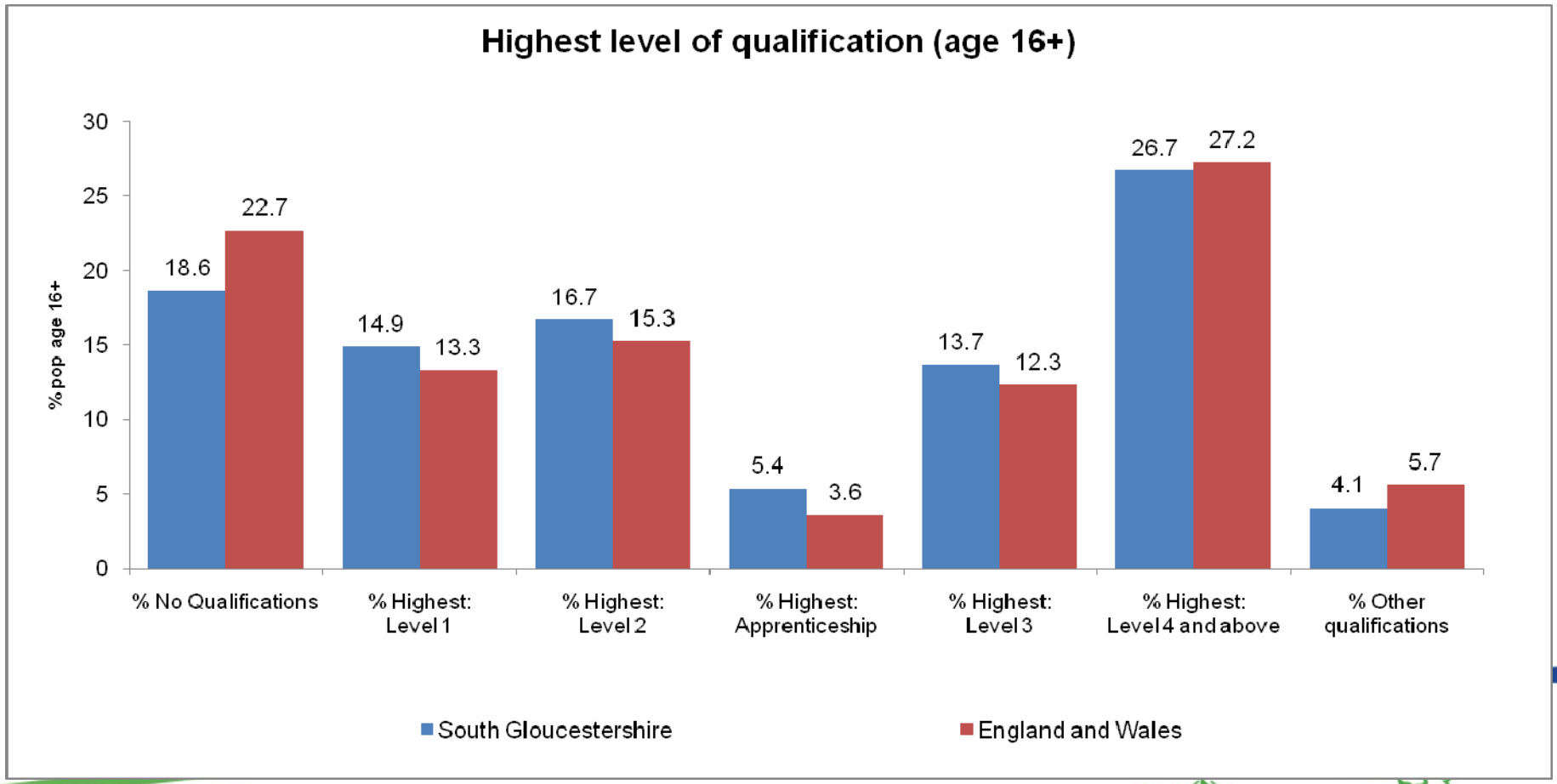

# Qualifications (age 16+)

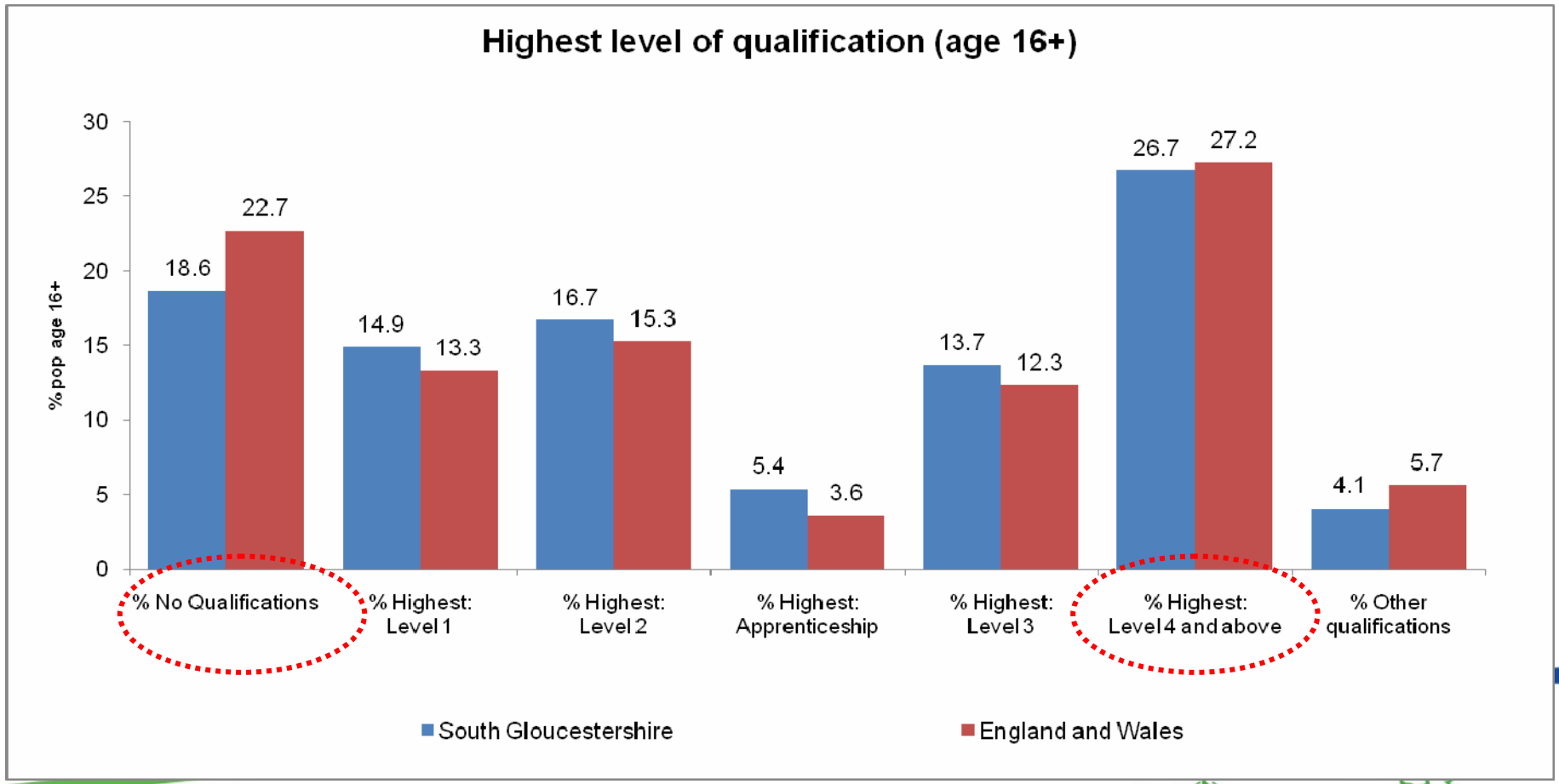

# Qualifications (age 16+)

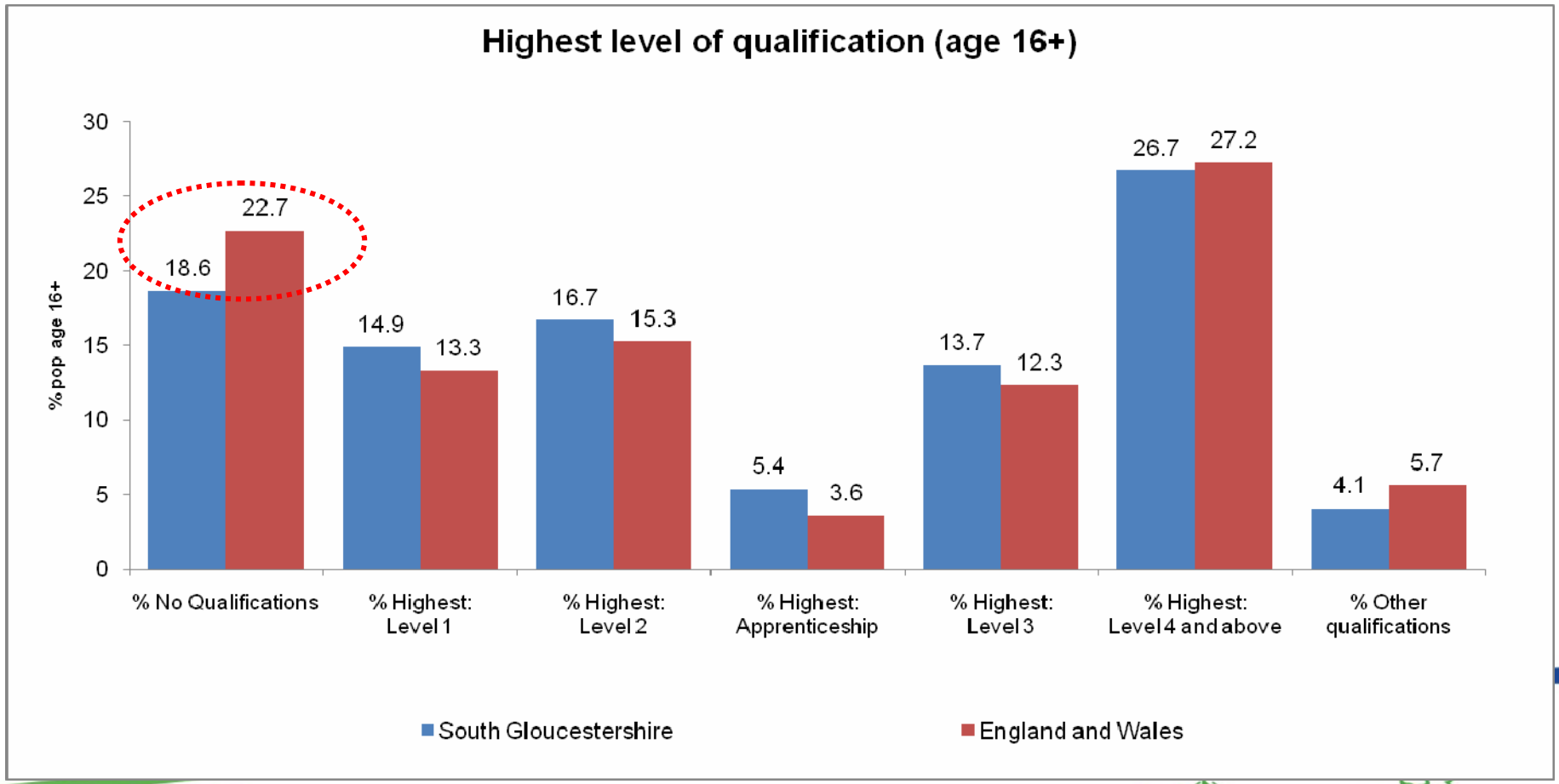

# % No qualifications – ward level

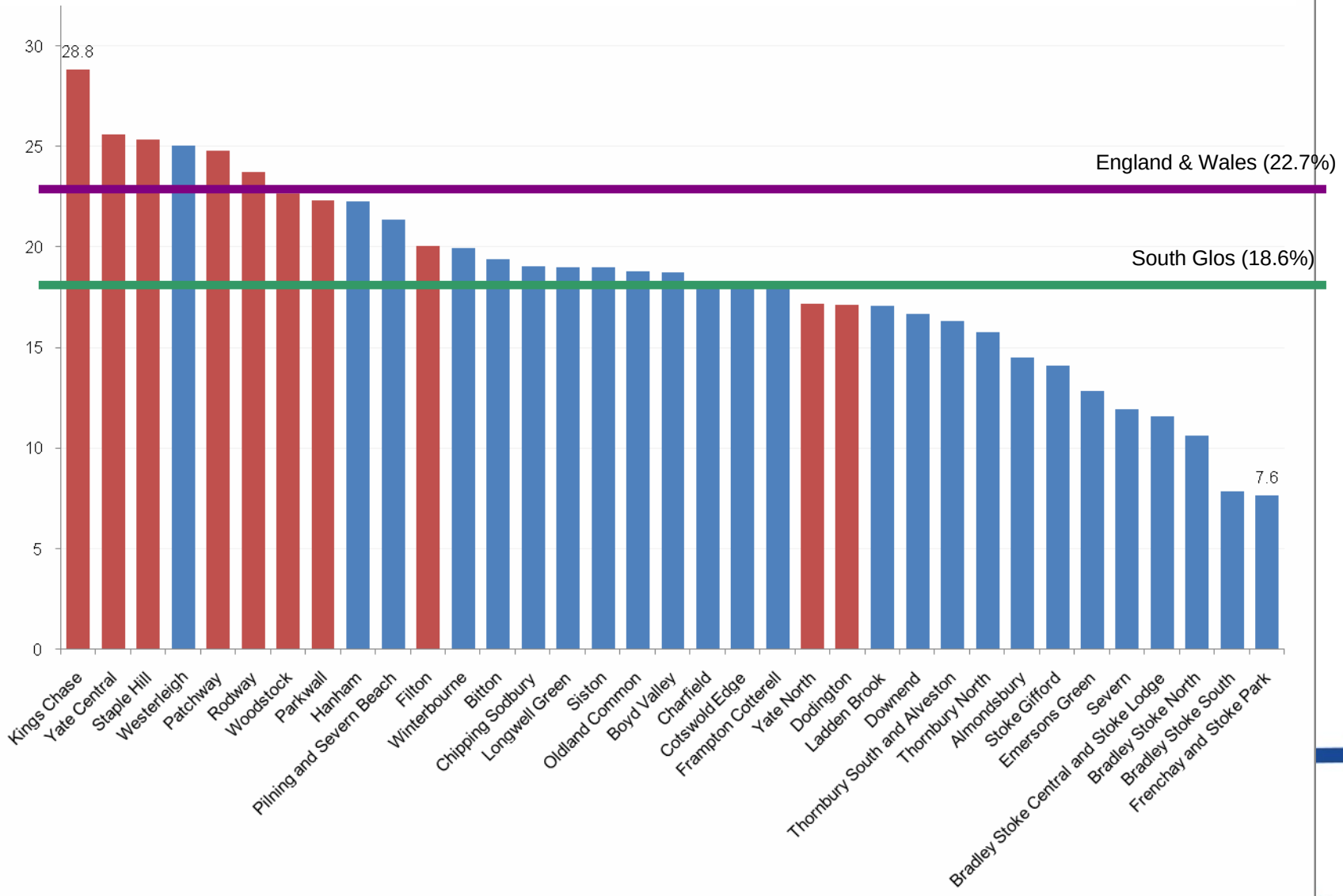

# % No qualifications – ward level

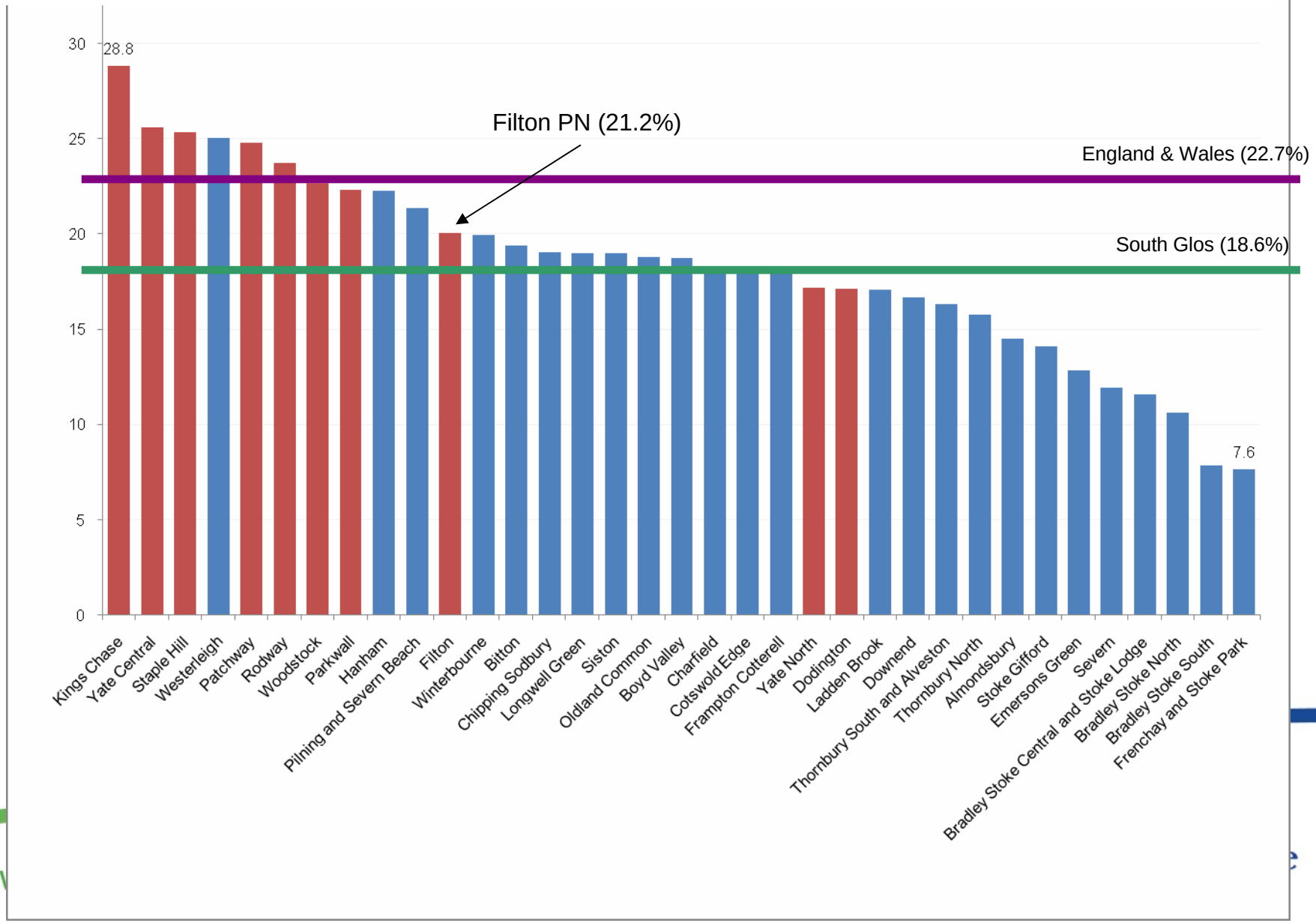

# % No qualifications – COA level

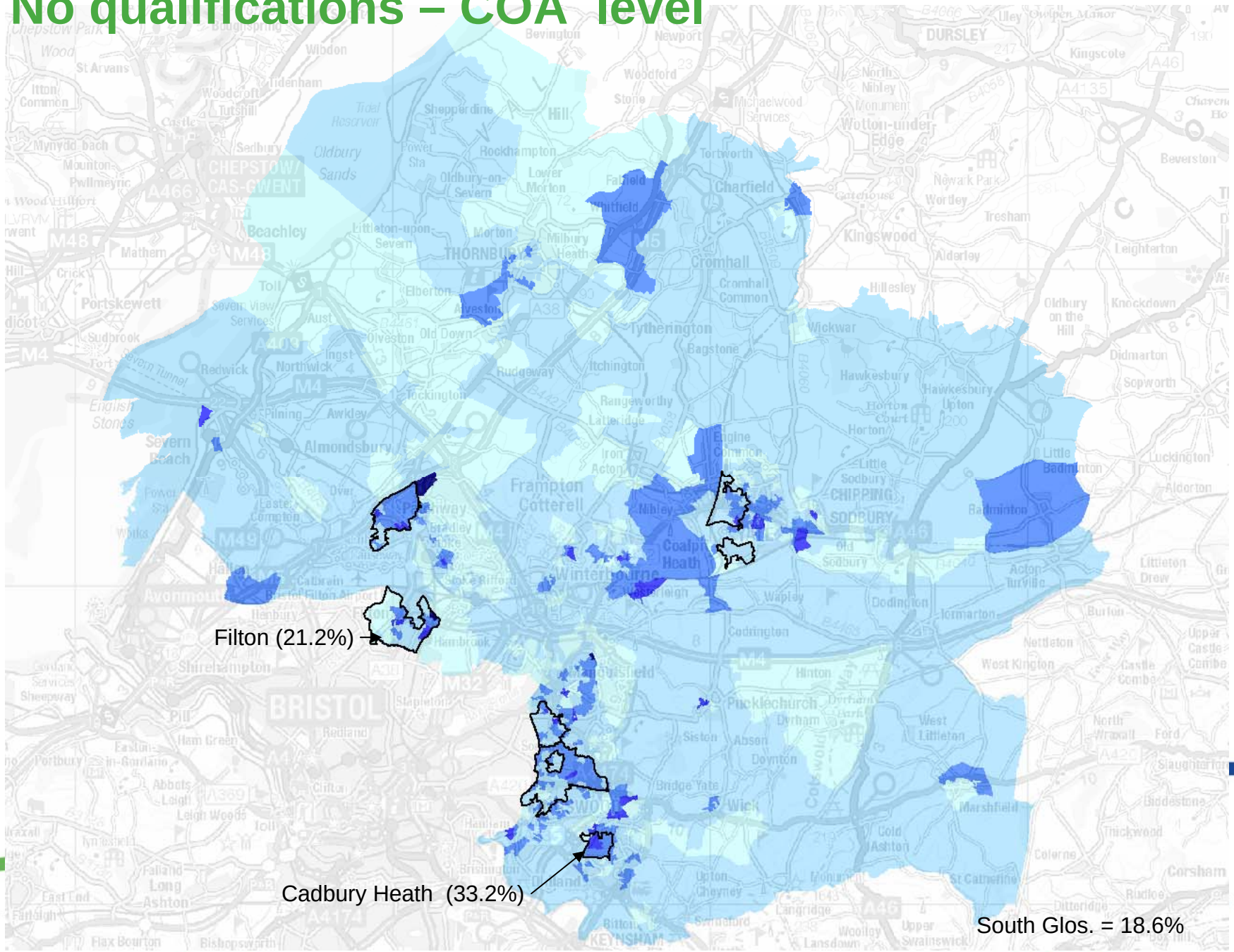

# Qualifications (age 16+)

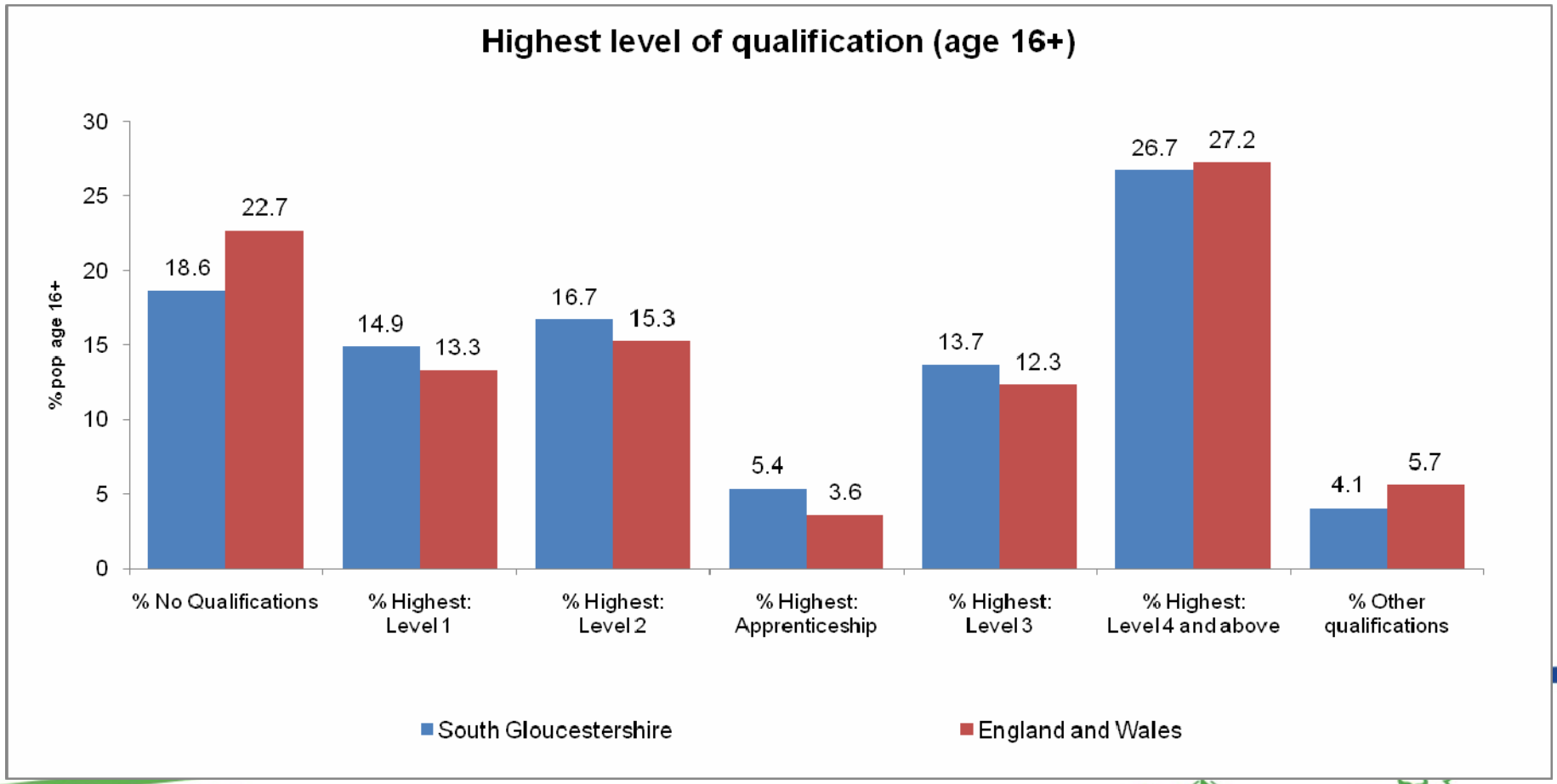

# Qualifications (age 16+)

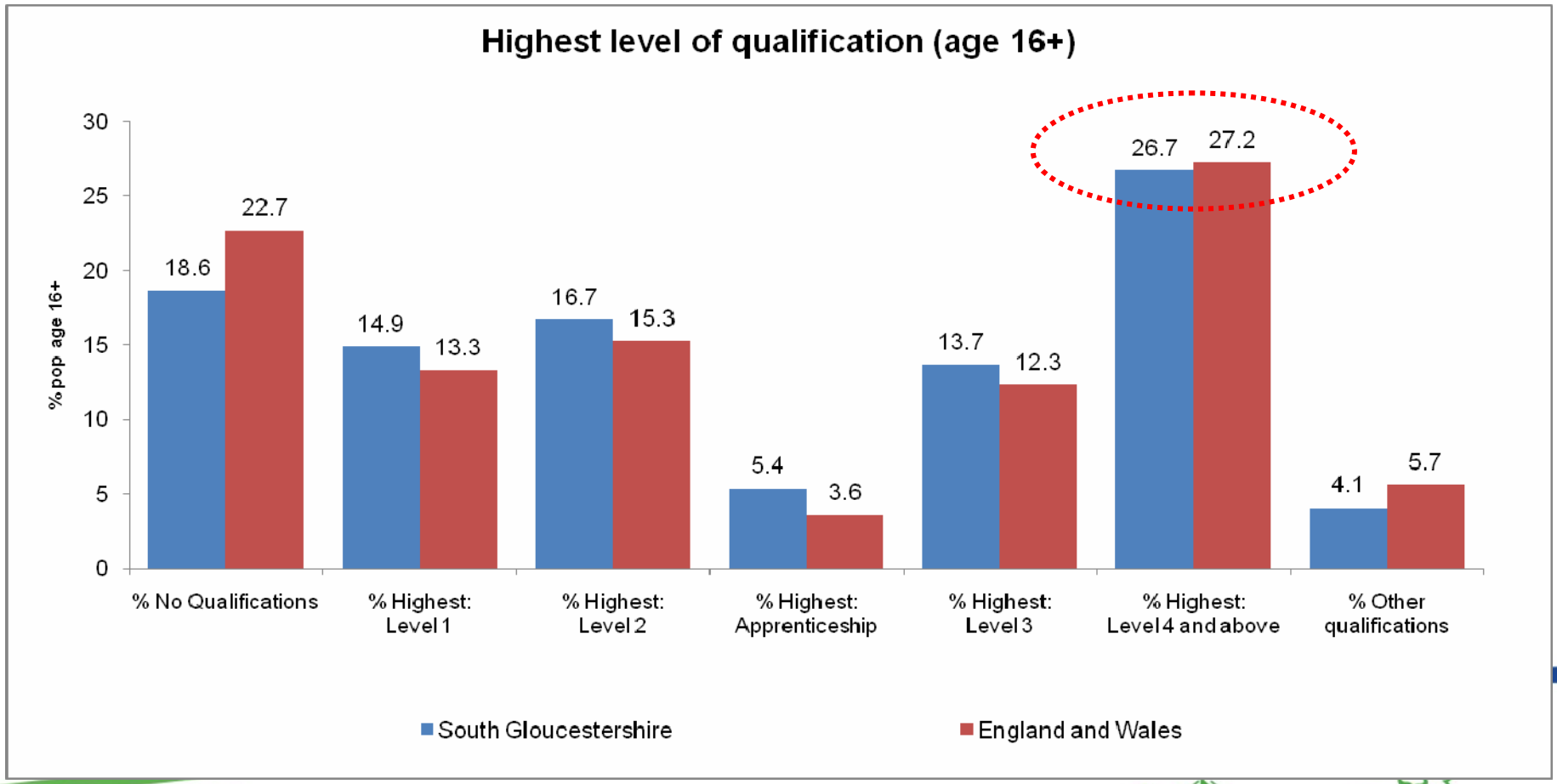

# % highest qualification: Level 4+ – ward level

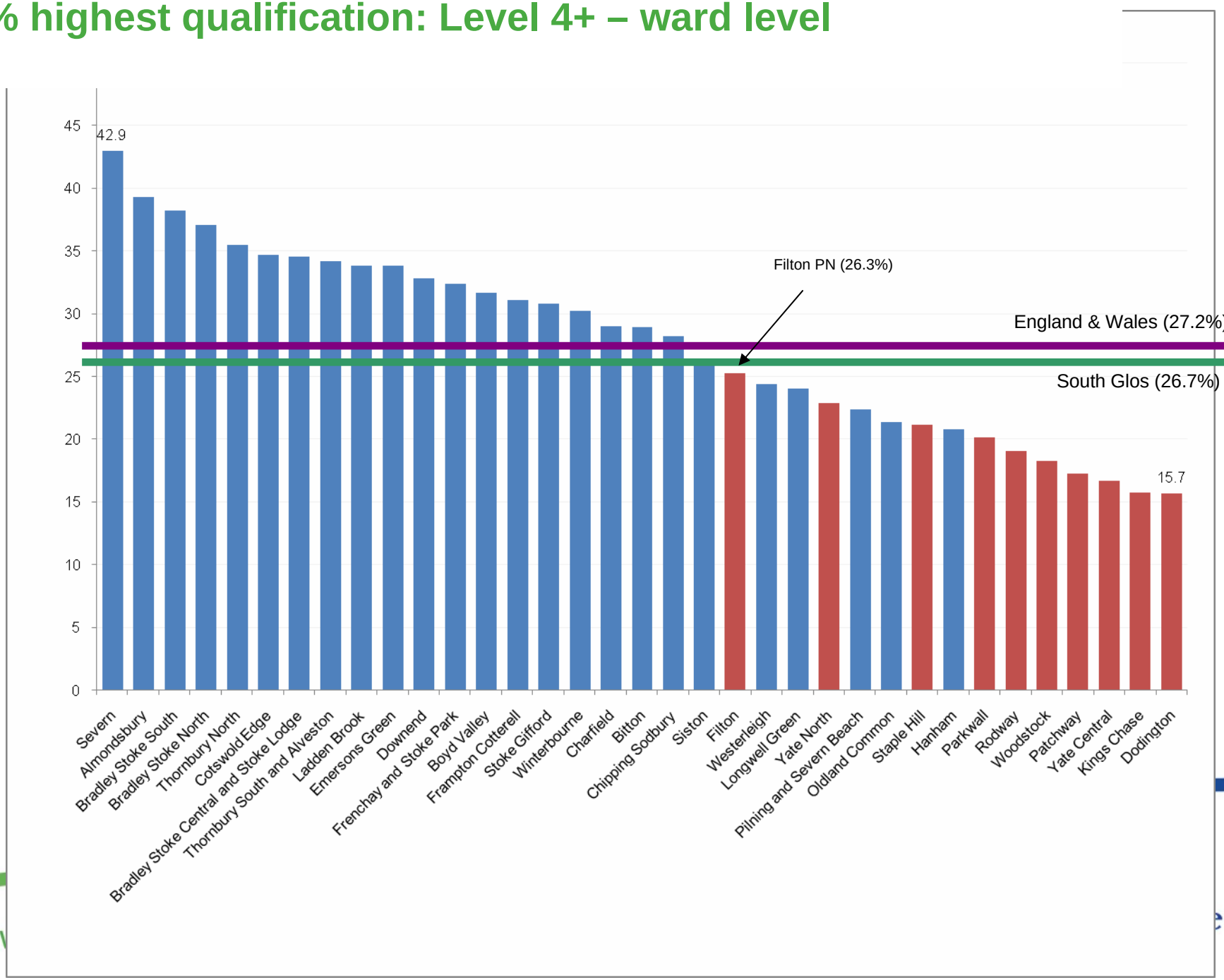

# % highest qualification: Level 4+ – COA level

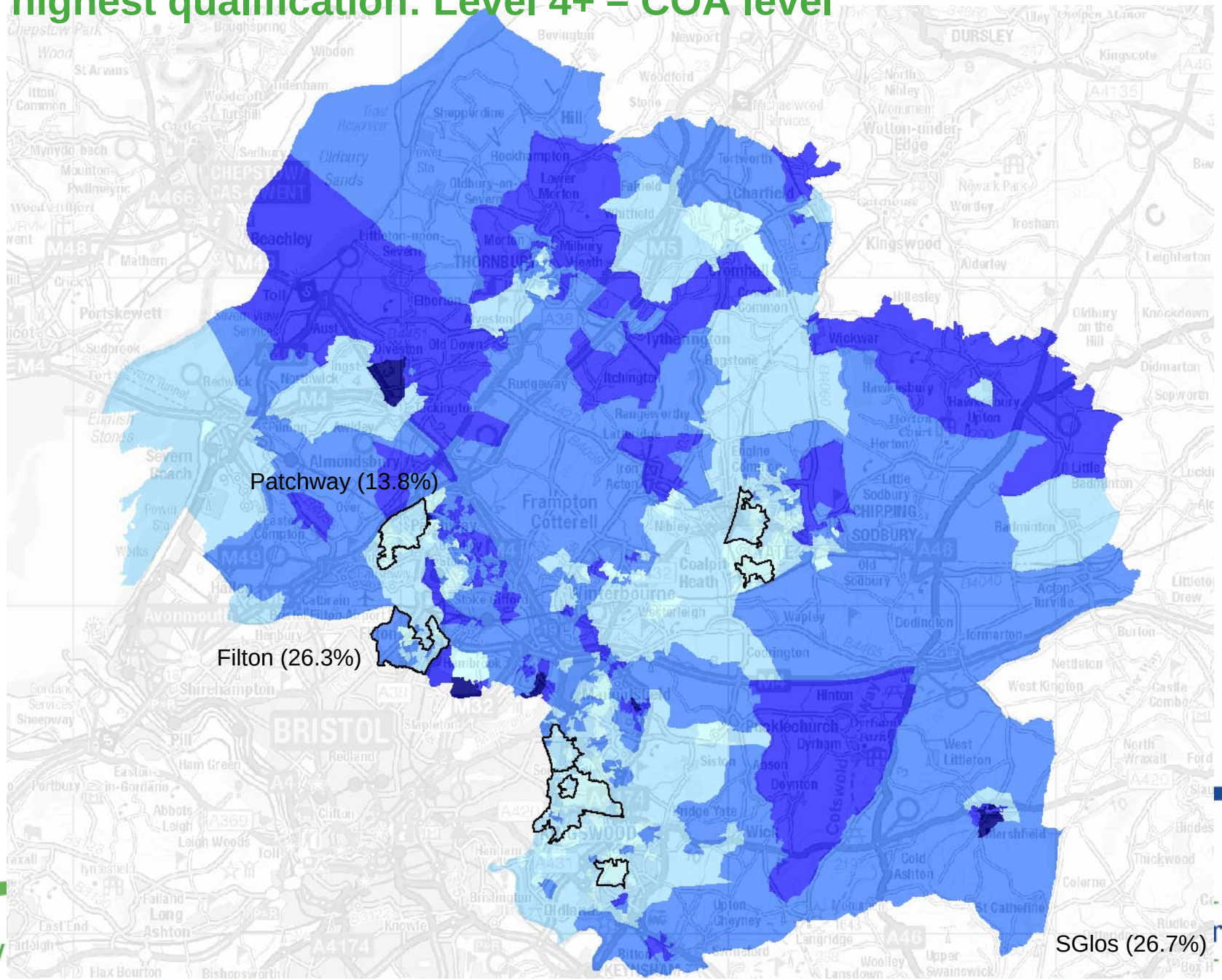

# Occupation (Socio-Economic Classification) (SOC)

# Occupation…

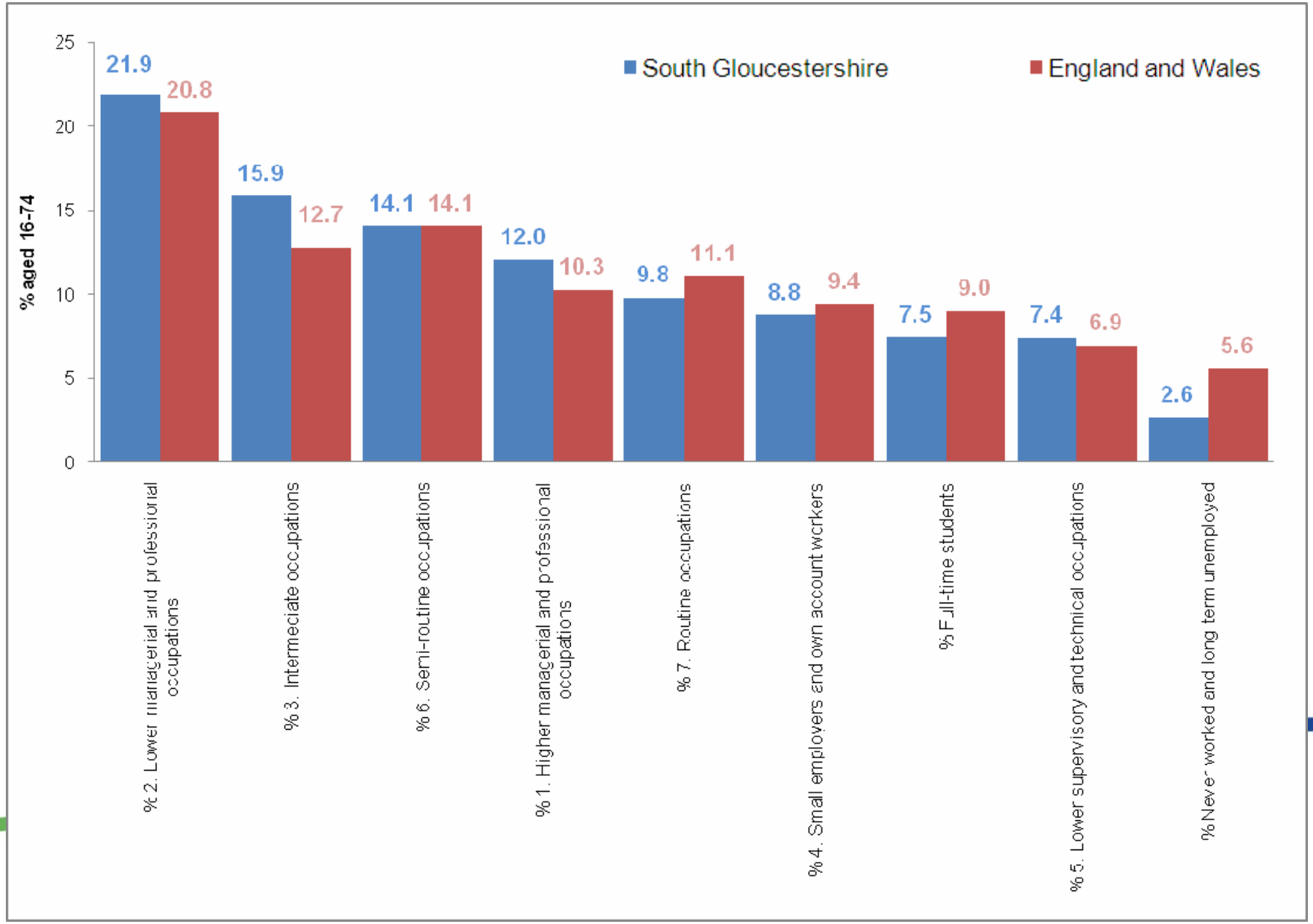
South Gloucestershire
England and Wales
% aged 16-74
25
20
15
10
5
0
21.9
20.8
15.9
12.7
14.1
14.1
12.0
10.3
9.8
11.1
8.8
9.4
7.5
9.0
7.4
6.9
2.6
5.6
% 2. Lower managerial and professional occupations
% 3. Intermediate occupations
% 6. Semi-routine occupations
% 1. Higher managerial and professional occupations
% 7. Routine occupations
% 4. Small employers and own account workers
% Full-time students
% 5. Lower supervisory and technical occupations
% Never worked and long term unemployed

# Occupation…

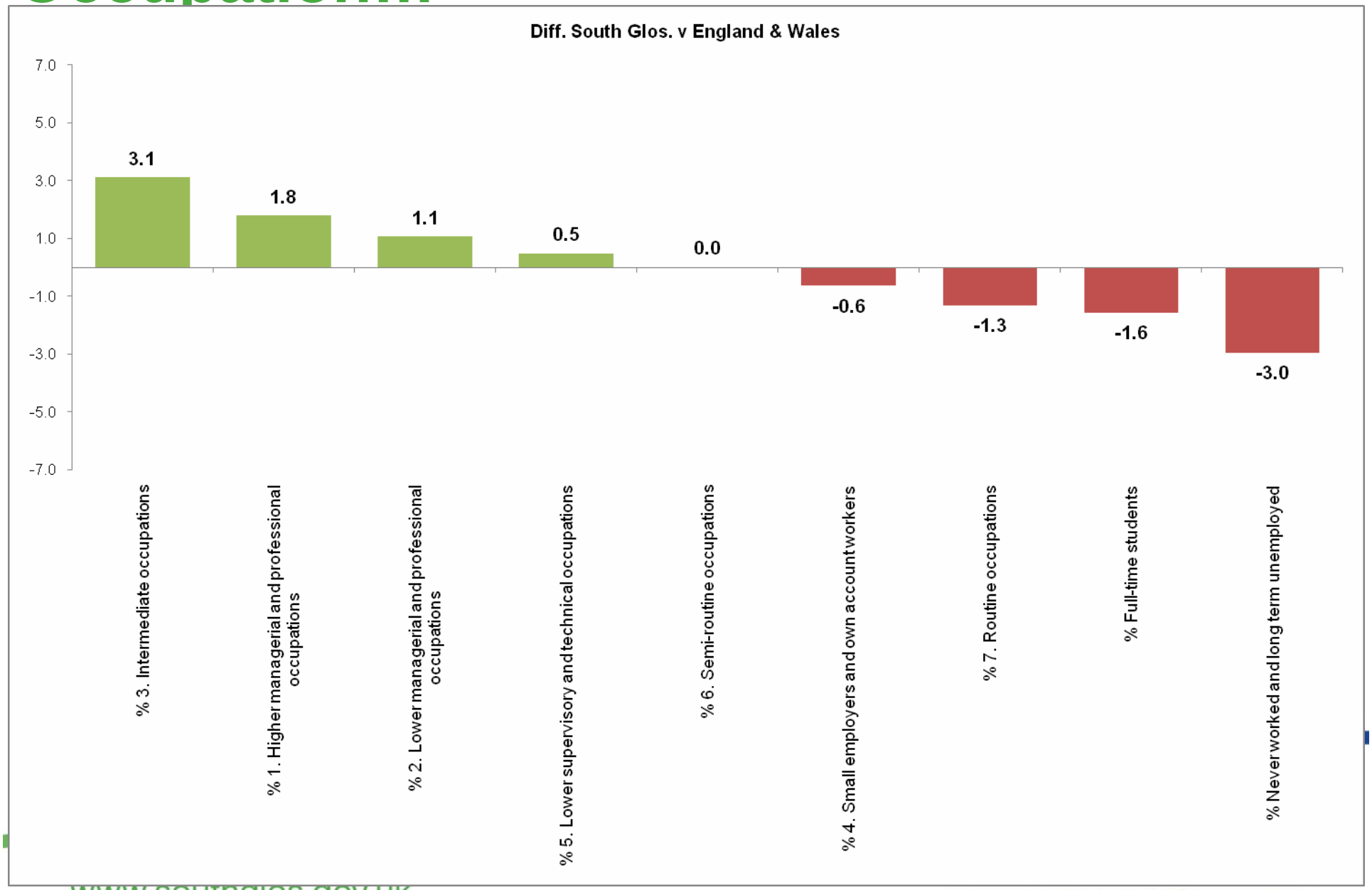
Diff. South Glos. v England & Wales
7.0
5.0
3.0
1.0
-1.0
-3.0
-5.0
-7.0
3.1
1.8
1.1
0.5
0.0
-0.6
-1.3
-1.6
-3.0
% 3. Intermediate occupations
% 1. Higher managerial and professional occupations
% 2. Lower managerial and professional occupations
% 5. Lower supervisory and technical occupations
% 6. Semi-routine occupations
% 4. Small employers and own account workers
% 7. Routine occupations
% Full-time students
% Never worked and long term unemployed

# On a priority neighbourhood basis…

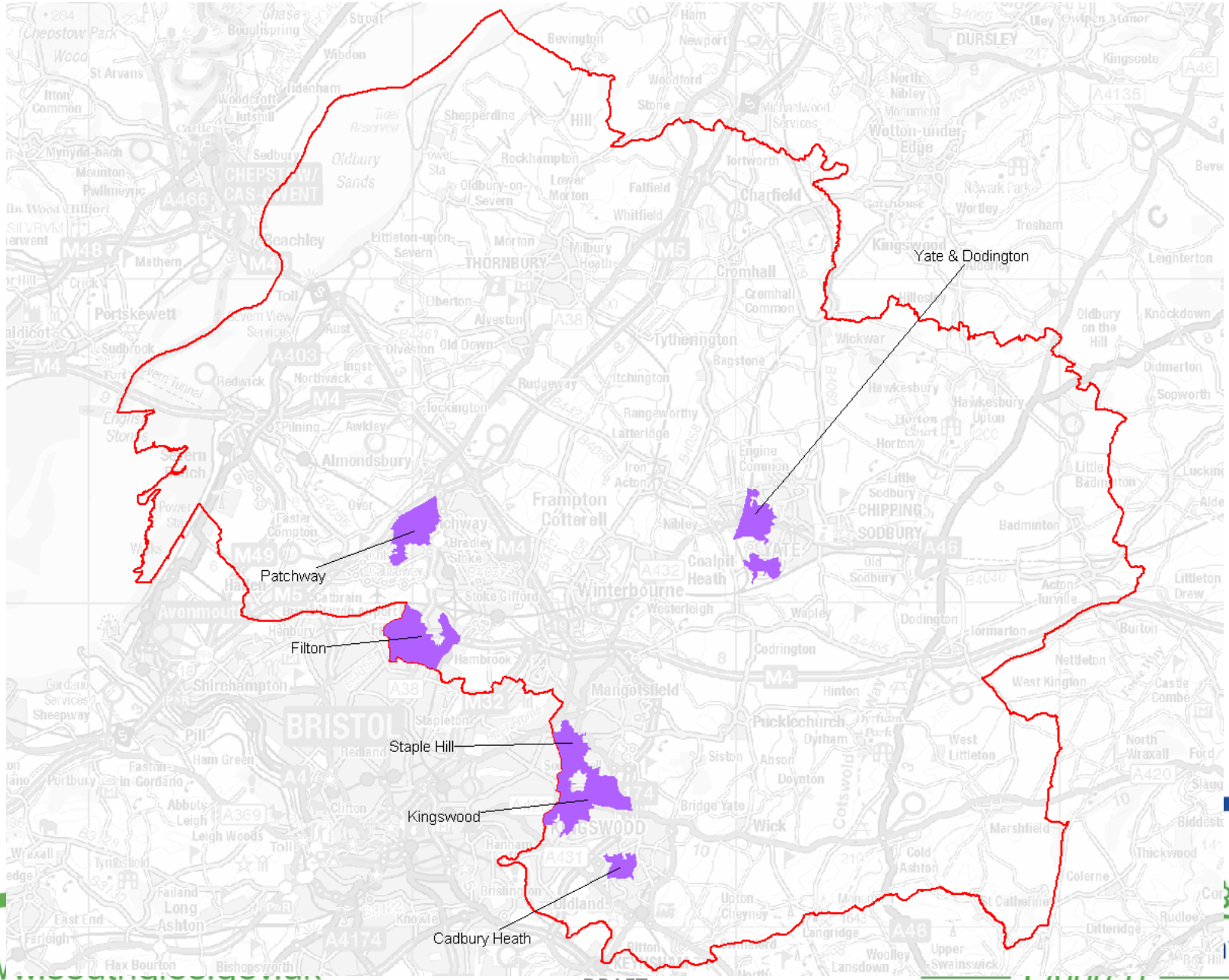

# Occupation…

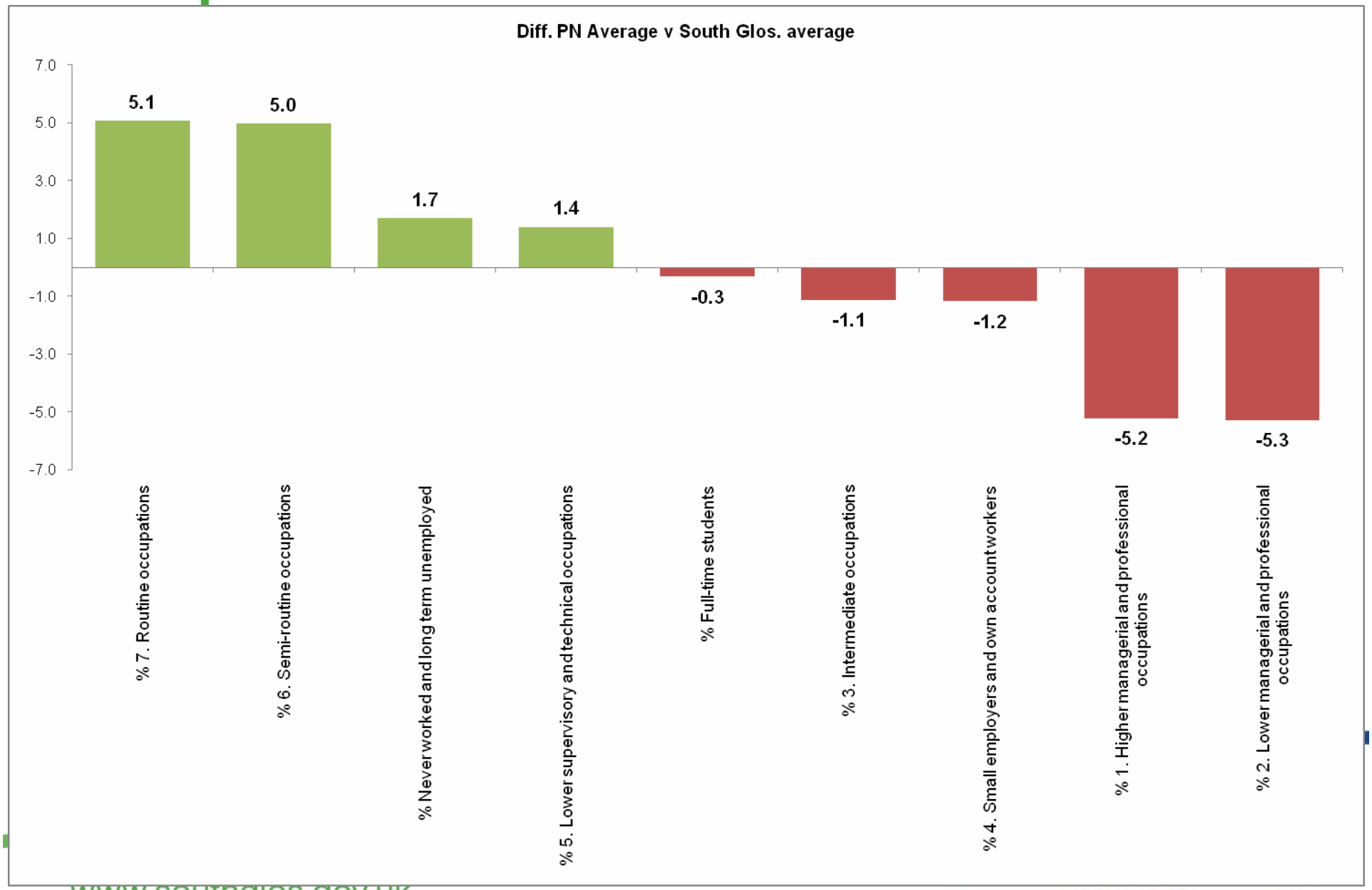
Diff. PN Average v South Glos. average
7.0
5.0
3.0
1.0
-1.0
-3.0
-5.0
-7.0
5.1
5.0
1.7
1.4
-0.3
-1.1
-1.2
-5.2
-5.3
% 7. Routine occupations
% 6. Semi-routine occupations
% Never worked and long term unemployed
% 5. Lower supervisory and technical occupations
% Full-time students
% 3. Intermediate occupations
% 4. Small employers and own account workers
% 1. Higher managerial and professional occupations
% 2. Lower managerial and professional occupations

# Filton

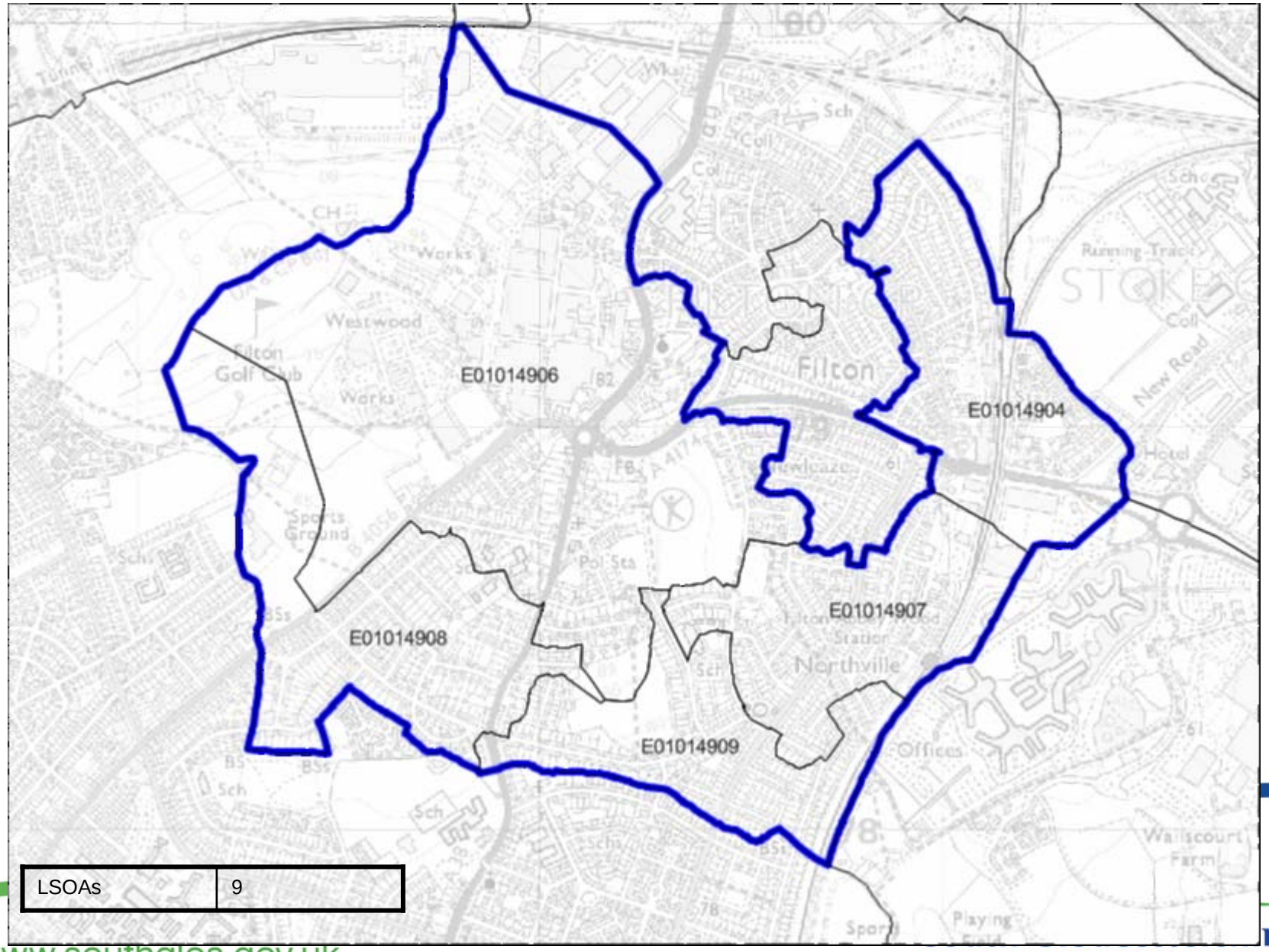


| LSOAs | 9 |
|---|---|

# Occupation…

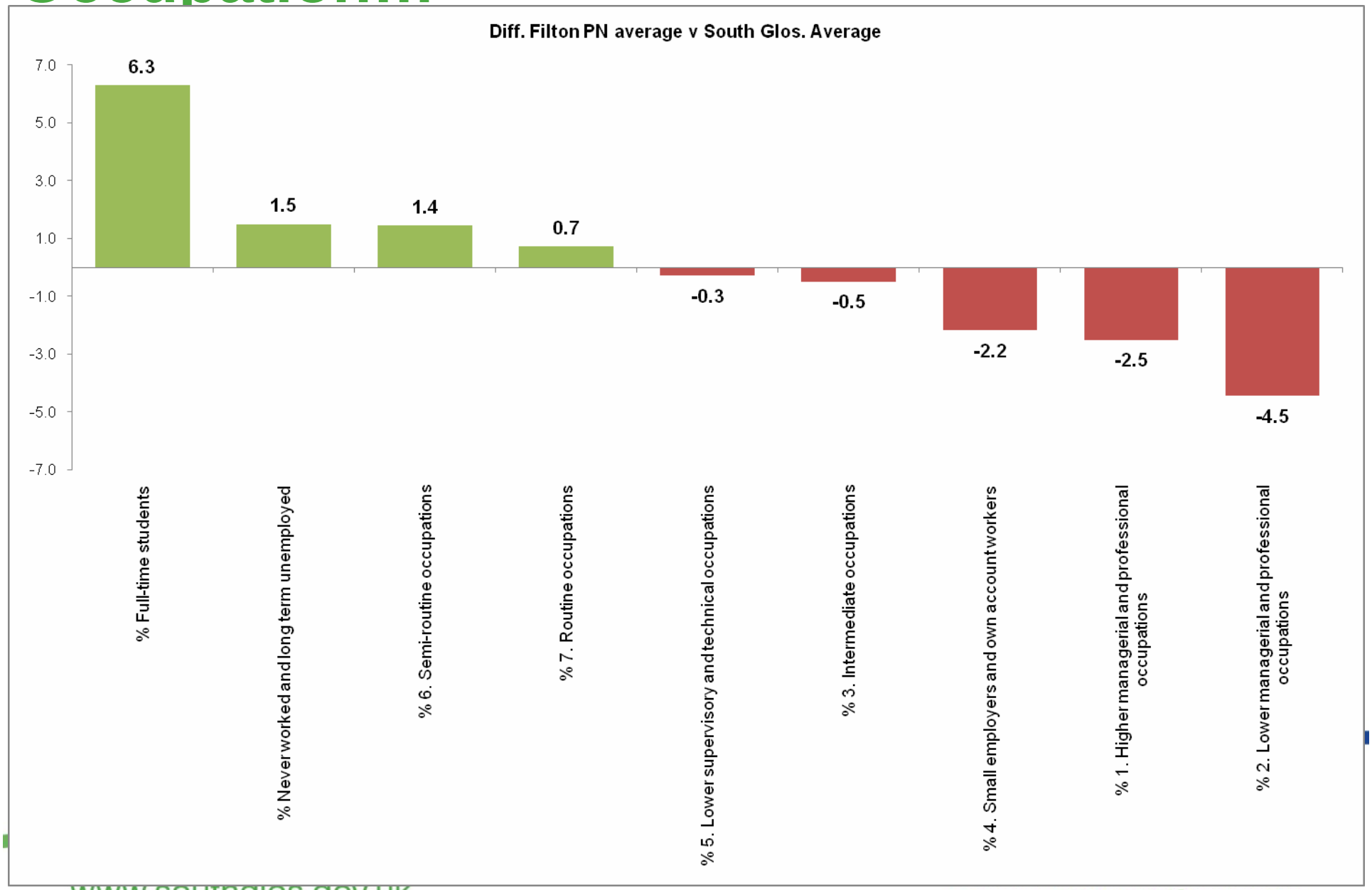
Diff. Filton PN average v South Glos. Average
7.0
5.0
3.0
1.0
-1.0
-3.0
-5.0
-7.0
6.3
1.5
1.4
0.7
-0.3
-0.5
-2.2
-2.5
-4.5
% Full-time students
% Never worked and long term unemployed
% 6. Semi-routine occupations
% 7. Routine occupations
% 5. Lower supervisory and technical occupations
% 3. Intermediate occupations
% 4. Small employers and own account workers
% 1. Higher managerial and professional occupations
% 2. Lower managerial and professional occupations

# Occupation…

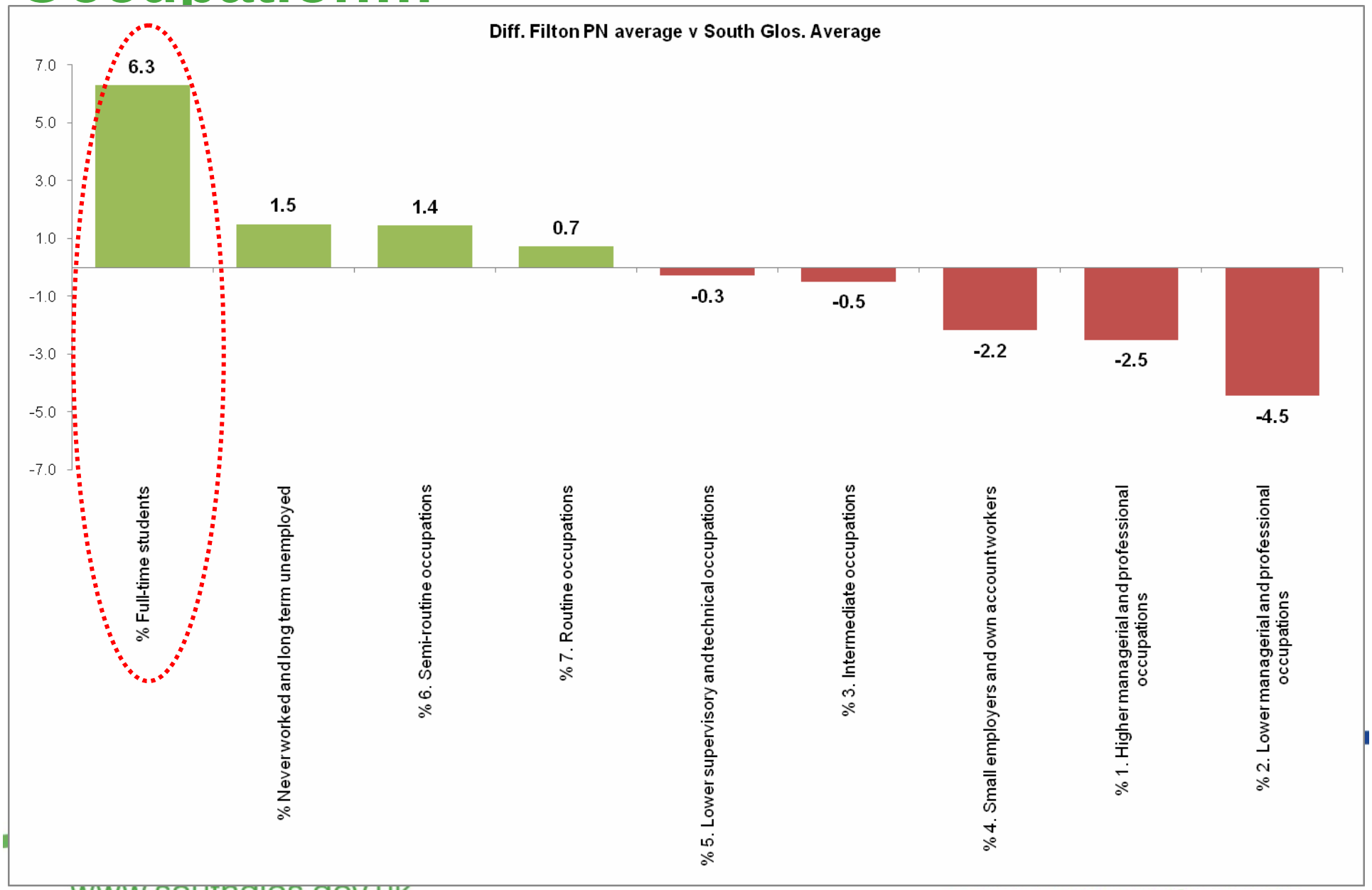
Diff. Filton PN average v South Glos. Average
7.0
5.0
3.0
1.0
-1.0
-3.0
-5.0
-7.0
6.3
1.5
1.4
0.7
-0.3
-0.5
-2.2
-2.5
-4.5
% Full-time students
% Never worked and long term unemployed
% 6. Semi-routine occupations
% 7. Routine occupations
% 5. Lower supervisory and technical occupations
% 3. Intermediate occupations
% 4. Small employers and own account workers
% 1. Higher managerial and professional occupations
% 2. Lower managerial and professional occupations

# Full-time students

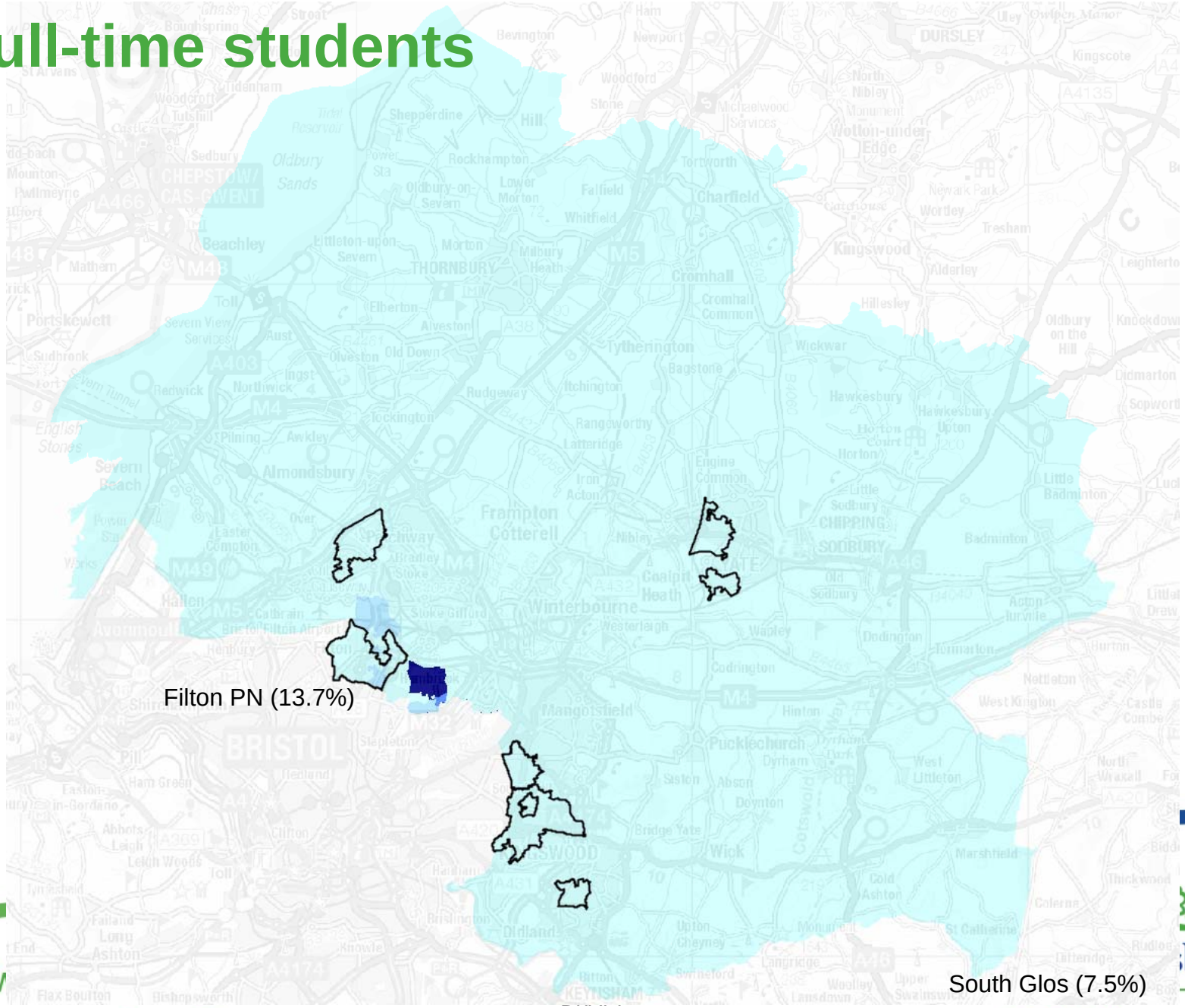

# Census - summary

- Lots of detailed data now available:
  - Profiles, presentations, analysis reports at:
  - www.southglos.gov.uk/census

# Priority Neighbourhood Proxy Indicators of Deprivation Report 2013

## Summary Findings

## *(Employment, income and educational attainment)*

# 2013 Proxy Indicators Reports…

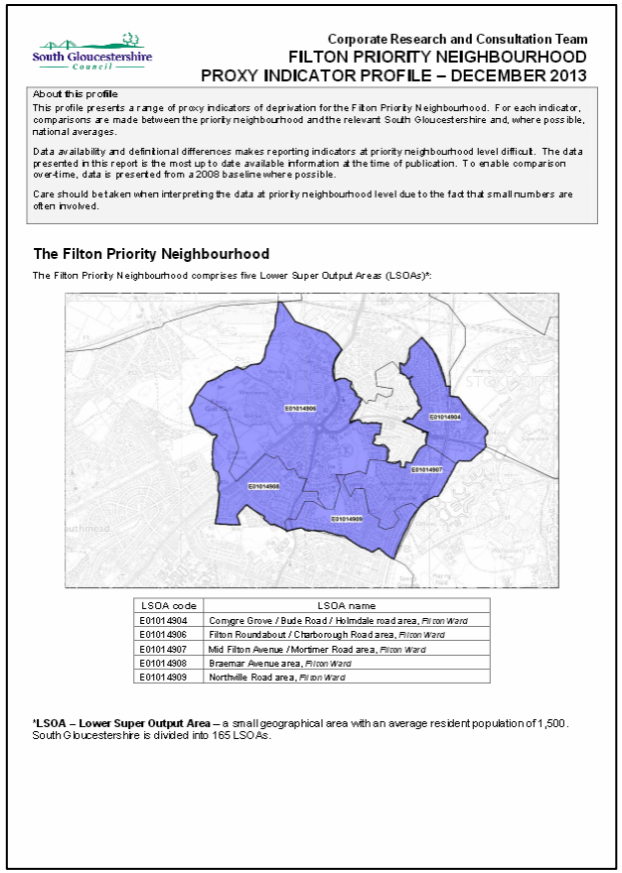

South Gloucestershire Council

Corporate Research and Consultation Team

**FILTON PRIORITY NEIGHBOURHOOD**

**PROXY INDICATOR PROFILE – DECEMBER 2013**

About this profile

This profile presents a range of proxy indicators of deprivation for the Filton Priority Neighbourhood. For each indicator, comparisons are made between the priority neighbourhood and the relevant South Gloucestershire and, where possible, national averages.

Data availability and definitional differences makes reporting indicators at priority neighbourhood level difficult. The data presented in this report is the most up to date available information at the time of publication. To enable comparison over time, data is presented from a 2008 baseline where possible.

Care should be taken when interpreting the data at priority neighbourhood level due to the fact that small numbers are often involved.

**The Filton Priority Neighbourhood**

The Filton Priority Neighbourhood comprises five Lower Super Output Areas (LSOAs)*:

| LSOA code | LSOA name |
|---|---|
| E01014904 | Conygre Grove / Bude Road / Holmdale road area, *Filton Ward* |
| E01014906 | Filton Roundabout / Charborough Road area, *Filton Ward* |
| E01014907 | Mid Filton Avenue / Mortimer Road area, *Filton Ward* |
| E01014908 | Braemar Avenue area, *Filton Ward* |
| E01014909 | Northville Road area, *Filton Ward* |

*LSOA – Lower Super Output Area – a small geographical area with an average resident population of 1,500. South Gloucestershire is divided into 165 LSOAs.

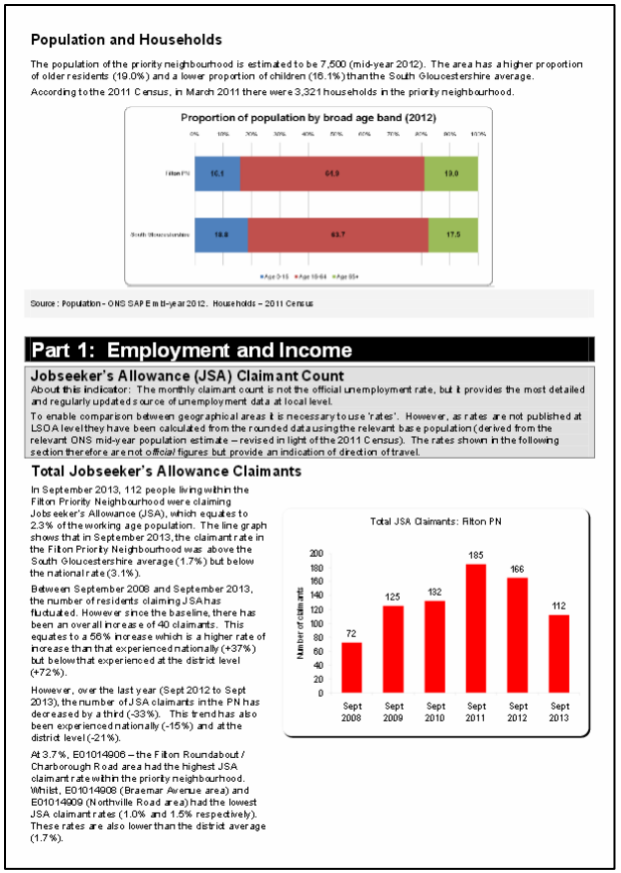

**Population and Households**

The population of the priority neighbourhood is estimated to be 7,500 (mid-year 2012). The area has a higher proportion of older residents (19.0%) and a lower proportion of children (16.1%) than the South Gloucestershire average.

According to the 2011 Census, in March 2011 there were 3,321 households in the priority neighbourhood.

Proportion of population by broad age band (2012)

Source: Population – ONS SAPE mid-year 2012. Households – 2011 Census

**Part 1: Employment and Income**

**Jobseeker's Allowance (JSA) Claimant Count**

About this indicator: The monthly claimant count is not the official unemployment rate, but it provides the most detailed and regularly updated source of unemployment data at local level.

To enable comparison between geographical areas it is necessary to use 'rates'. However, as rates are not published at LSOA level they have been calculated from the rounded data using the relevant base population (derived from the relevant ONS mid-year population estimate – revised in light of the 2011 Census). The rates shown in the following section therefore are not official figures but provide an indication of direction of travel.

**Total Jobseeker's Allowance Claimants**

In September 2013, 112 people living within the Filton Priority Neighbourhood were claiming Jobseeker's Allowance (JSA), which equates to 2.3% of the working age population. The line graph shows that in September 2013, the claimant rate in the Filton Priority Neighbourhood was above the South Gloucestershire average (1.7%) but below the national rate (3.1%).

Between September 2008 and September 2013, the number of residents claiming JSA has fluctuated. However since the baseline, there has been an overall increase of 40 claimants. This equates to a 56% increase which is a higher rate of increase than that experienced nationally (+37%) but below that experienced at the district level (+72%).

However, over the last year (Sept 2012 to Sept 2013), the number of JSA claimants in the PN has decreased by a third (-33%). This trend has also been experienced nationally (-15%) and at the district level (-21%).

At 3.7%, E01014906 – the Filton Roundabout / Charborough Road area had the highest JSA claimant rate within the priority neighbourhood. Whilst, E01014908 (Braemar Avenue area) and E01014909 (Northville Road area) had the lowest JSA claimant rates (1.0% and 1.5% respectively). These rates are also lower than the district average (1.7%).

Total JSA Claimants: Filton PN

| Sept 2008 | Sept 2009 | Sept 2010 | Sept 2011 | Sept 2012 | Sept 2013 |
|---|---|---|---|---|---|
| 72 | 125 | 132 | 185 | 166 | 112 |

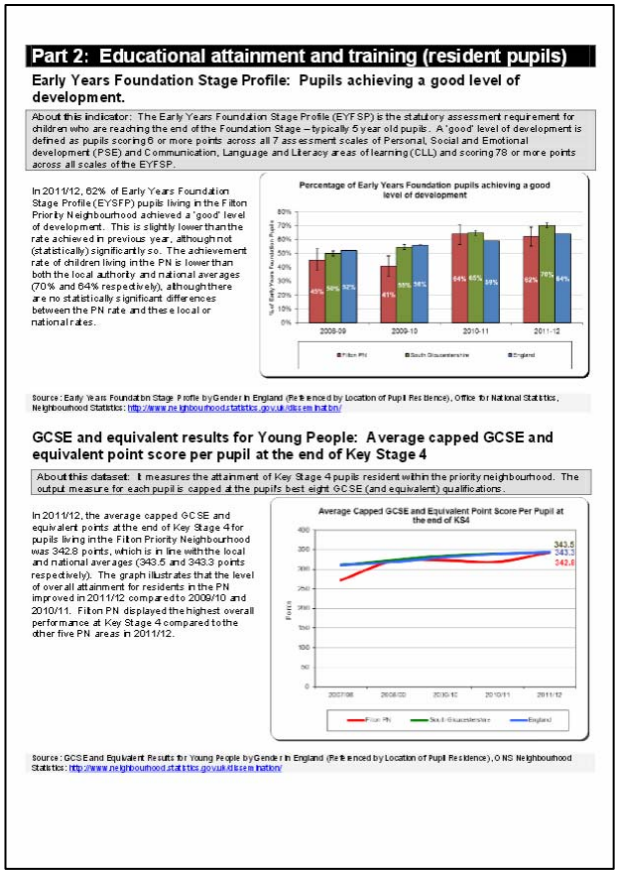

**Part 2: Educational attainment and training (resident pupils)**

**Early Years Foundation Stage Profile: Pupils achieving a good level of development.**

About this indicator: The Early Years Foundation Stage Profile (EYFSP) is the statutory assessment requirement for children who are reaching the end of the Foundation Stage – typically 5 year old pupils. A 'good' level of development is defined as pupils scoring 6 or more points across all 7 assessment scales of Personal, Social and Emotional development (PSE) and Communication, Language and Literacy areas of learning (CLL) and scoring 78 or more points across all scales of the EYFSP.

In 2011/12, 62% of Early Years Foundation Stage Profile (EYSFP) pupils living in the Filton Priority Neighbourhood achieved a 'good' level of development. This is slightly lower than the rate achieved in previous year, although not (statistically) significantly so. The achievement rate of children living in the PN is lower than both the local authority and national averages (70% and 64% respectively), although there are no statistically significant differences between the PN rate and these local or national rates.

Percentage of Early Years Foundation pupils achieving a good level of development

Source: Early Years Foundation Stage Profile by Gender in England (Referenced by Location of Pupil Residence), Office for National Statistics, Neighbourhood Statistics: http://www.neighbourhood.statistics.gov.uk/dissemination/

**GCSE and equivalent results for Young People: Average capped GCSE and equivalent point score per pupil at the end of Key Stage 4**

About this dataset: It measures the attainment of Key Stage 4 pupils resident within the priority neighbourhood. The output measure for each pupil is capped at the pupils best eight GCSE (and equivalent) qualifications.

In 2011/12, the average capped GCSE and equivalent points at the end of Key Stage 4 for pupils living in the Filton Priority Neighbourhood was 342.8 points, which is in line with the local and national averages (343.5 and 343.3 points respectively). The graph illustrates that the level of overall attainment for residents in the PN improved in 2011/12 compared to 2009/10 and 2010/11. Filton PN displayed the highest overall performance at Key Stage 4 compared to the other five PN areas in 2011/12.

Average Capped GCSE and Equivalent Point Score Per Pupil at the end of KS4

Source: GCSE and Equivalent Results for Young People by Gender in England (Referenced by Location of Pupil Residence), ONS Neighbourhood Statistics: http://www.neighbourhood.statistics.gov.uk/dissemination/

Published at: www.southglos.gov.uk/statistics

# Part 1. Employment and Income

# 1. Total JSA Claimants

## (residents aged 16-64 years)

**Jobseeker's Allowance (JSA) Claimant Count**

**About this indicator:** The monthly claimant count is not the official unemployment rate, but it provides the most detailed and regularly updated source of unemployment data at local level.

To enable comparison between geographical areas it is necessary to use 'rates'. However, as rates are not published at LSOA level they have been calculated from the rounded data using the relevant base population (derived from the relevant ONS mid-year population estimate). The rates shown in the following section therefore are not *official* figures but provide an indication of direction of travel.

# Total JSA Claimant rate

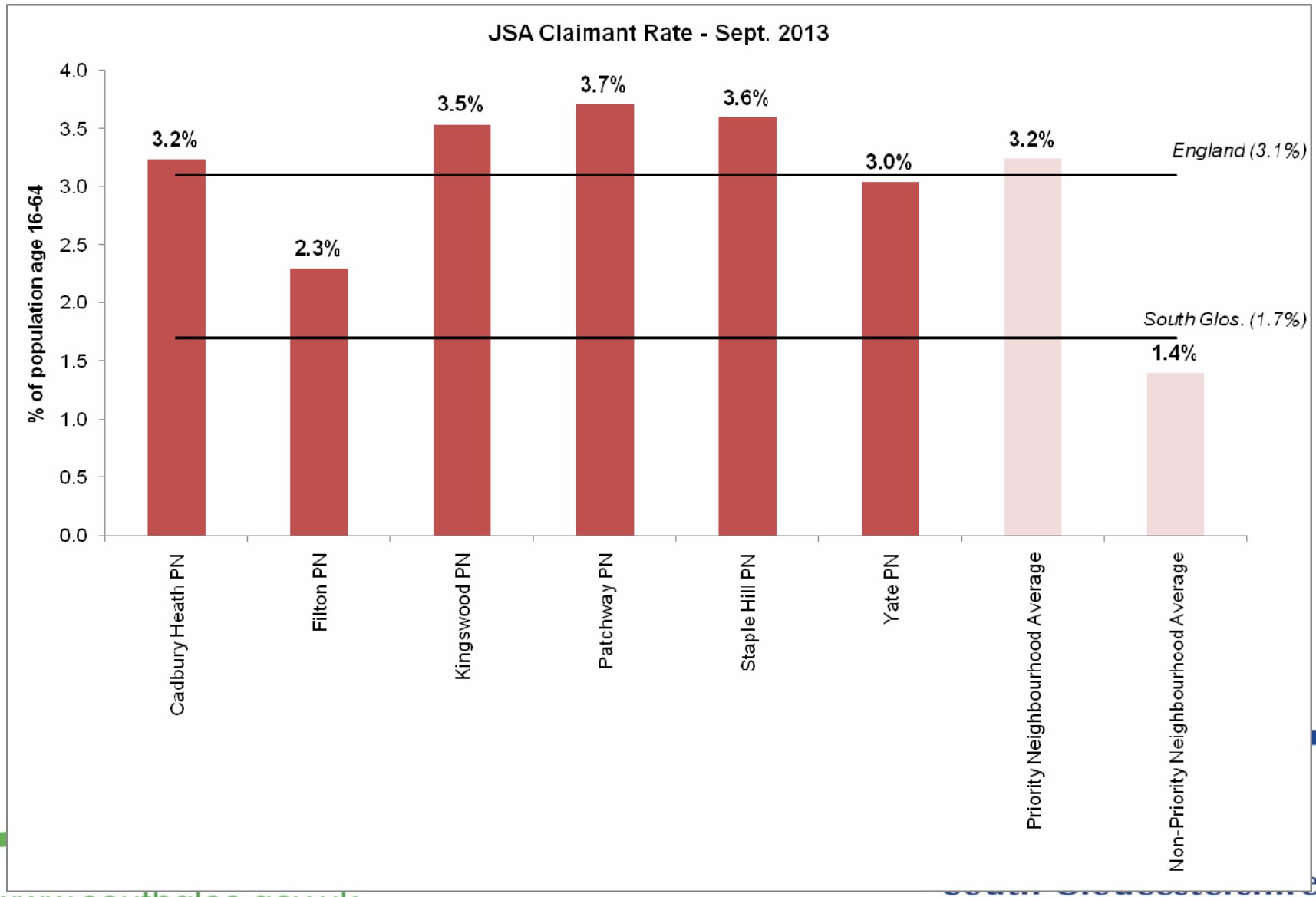

# Total JSA Claimant rate

- In the five years since Sept 2008….
  - The JSA claimant rate across all PNs has fluctuated…

# JSA Claimant rate – trend

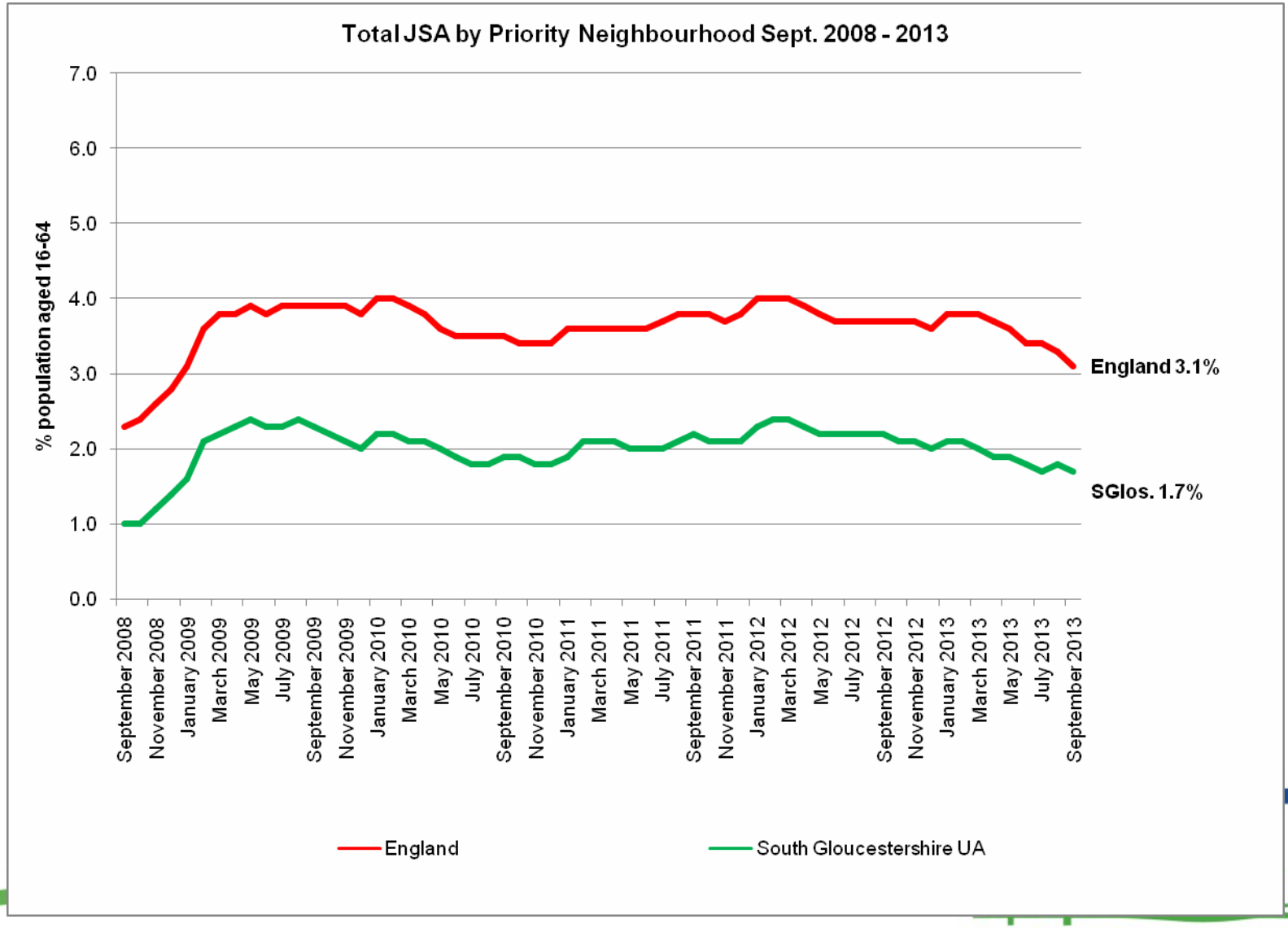

# JSA Claimant rate - trend

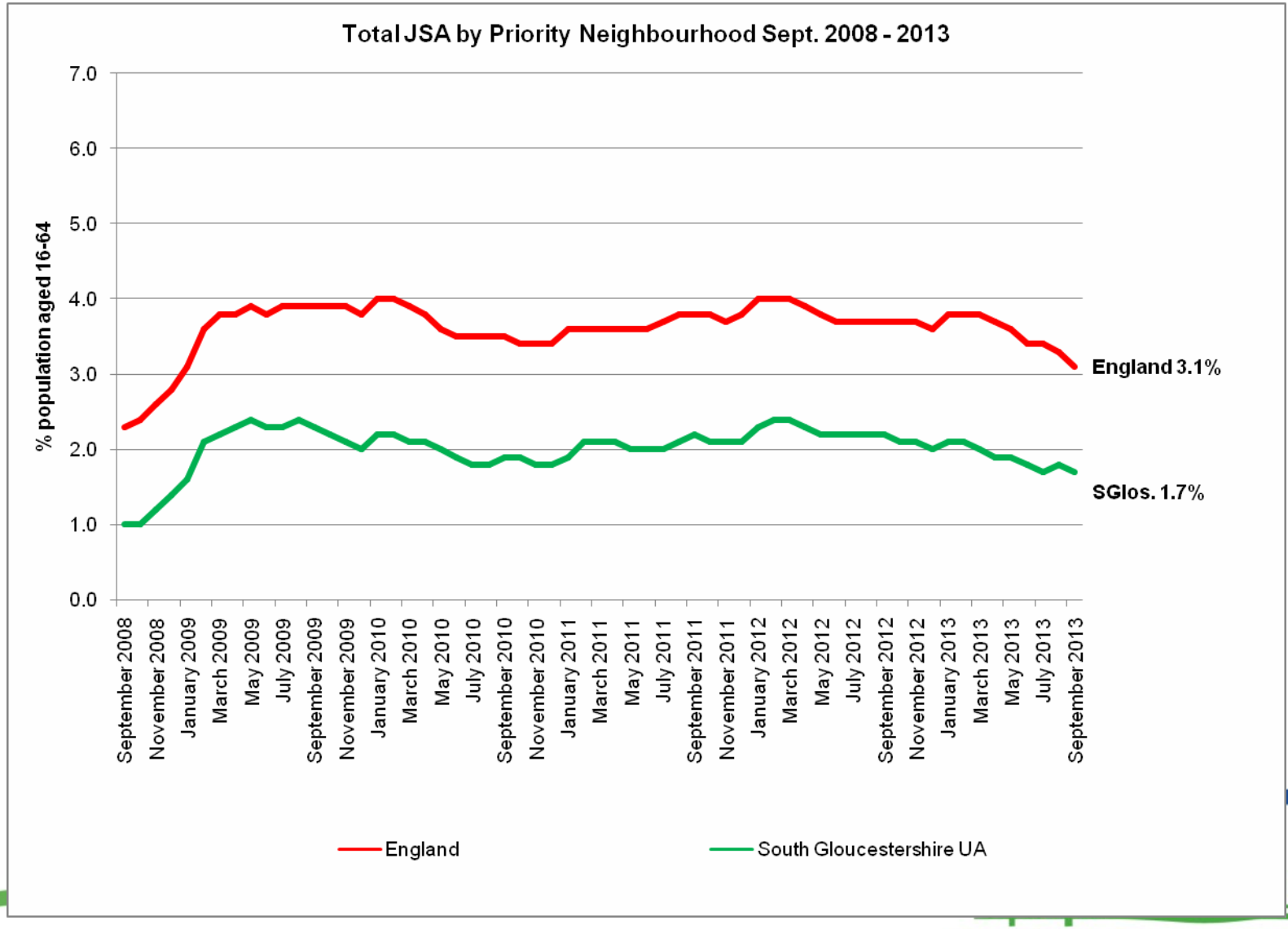

# JSA Claimant rate - trend

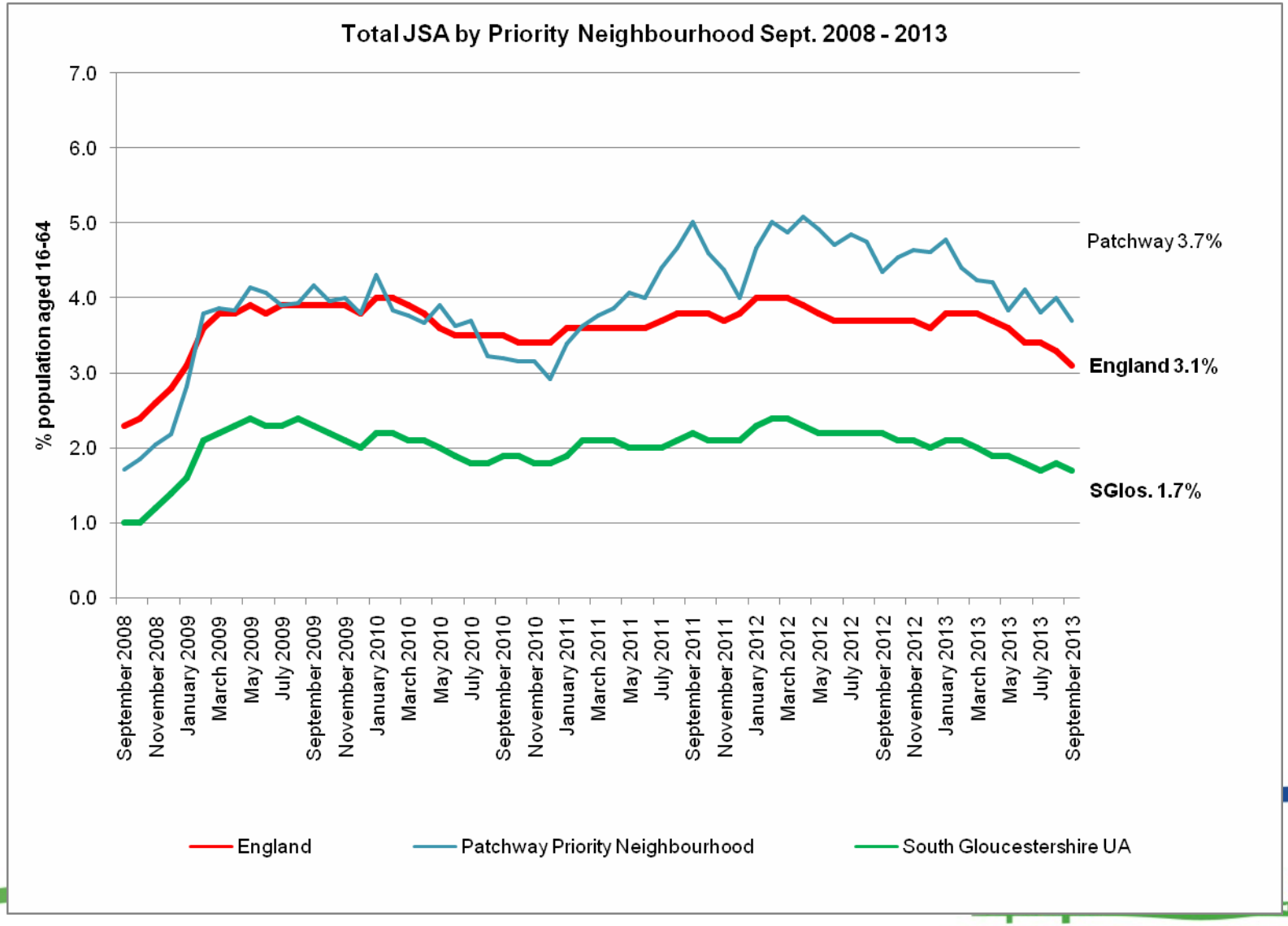

# JSA Claimant rate - trend

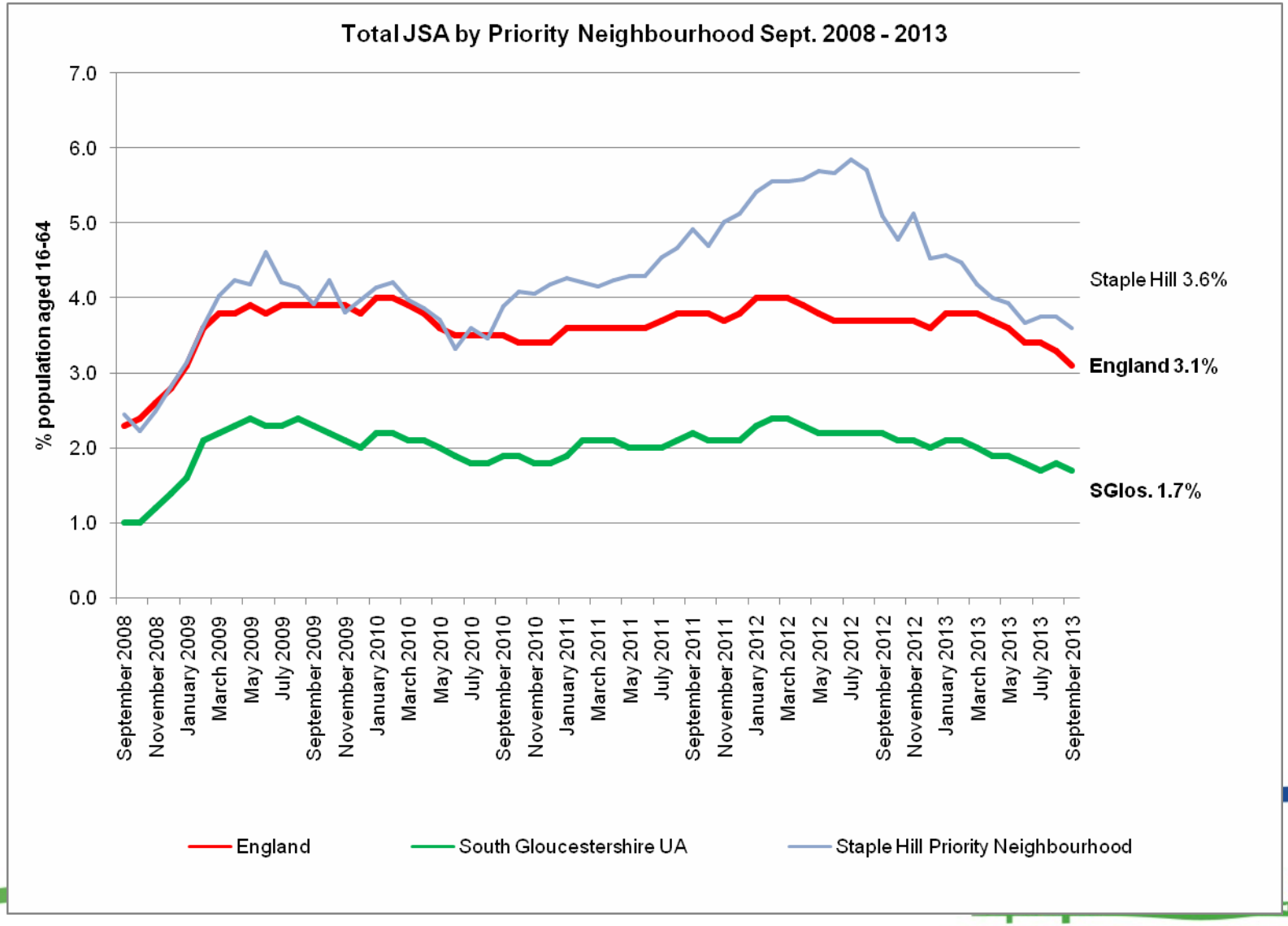

# JSA Claimant rate - trend

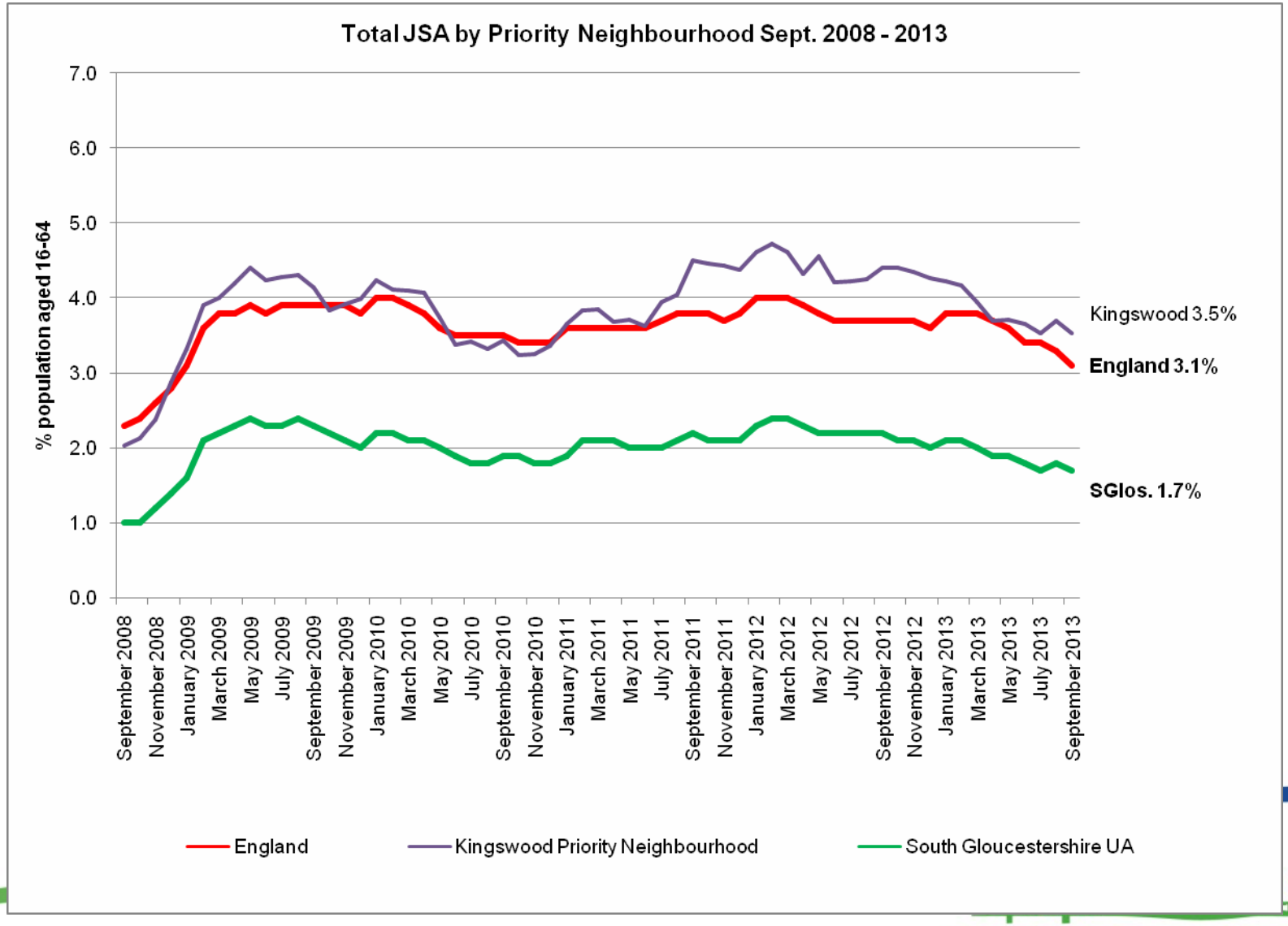

# JSA Claimant rate - trend

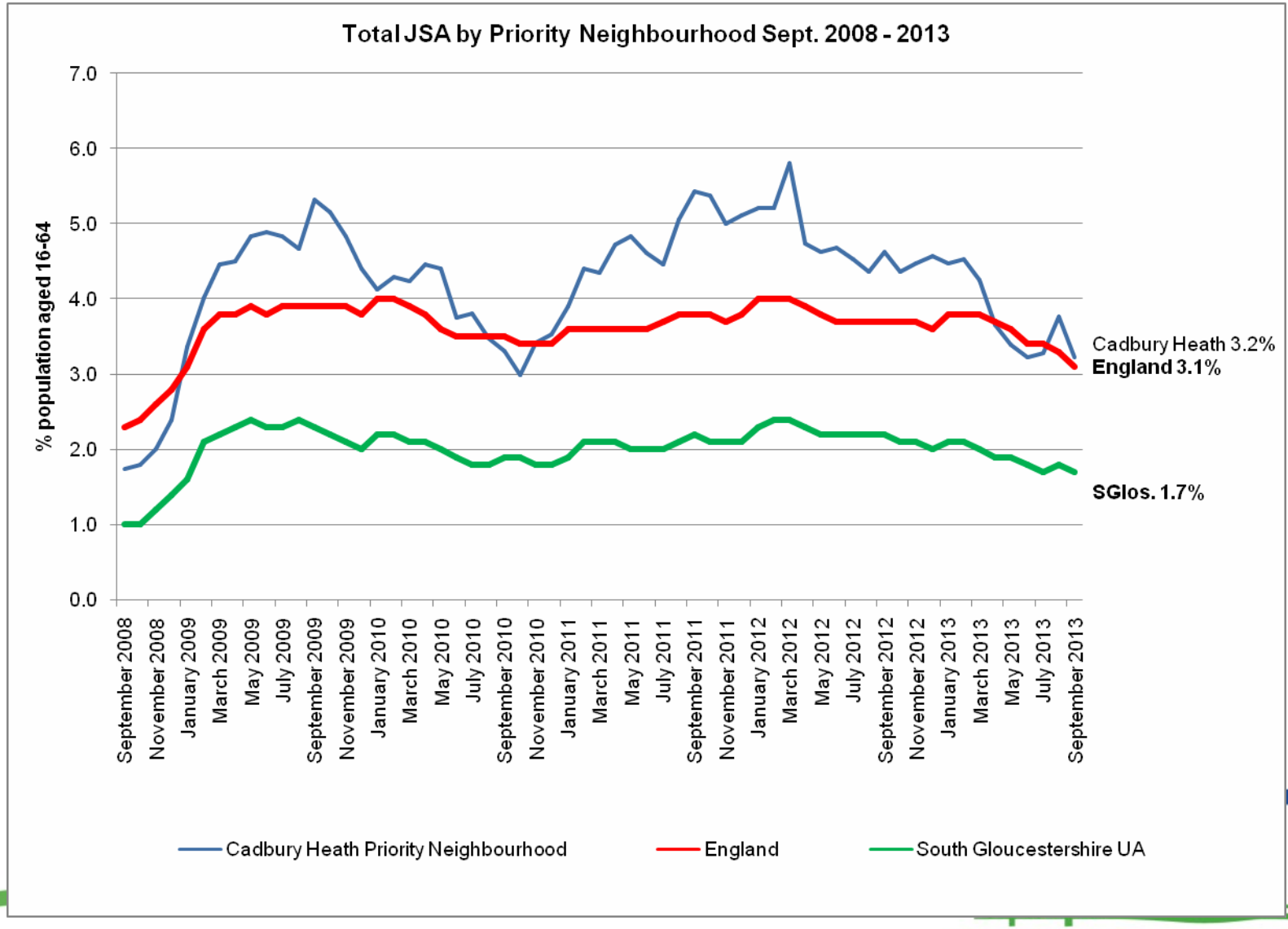

# JSA Claimant rate - trend

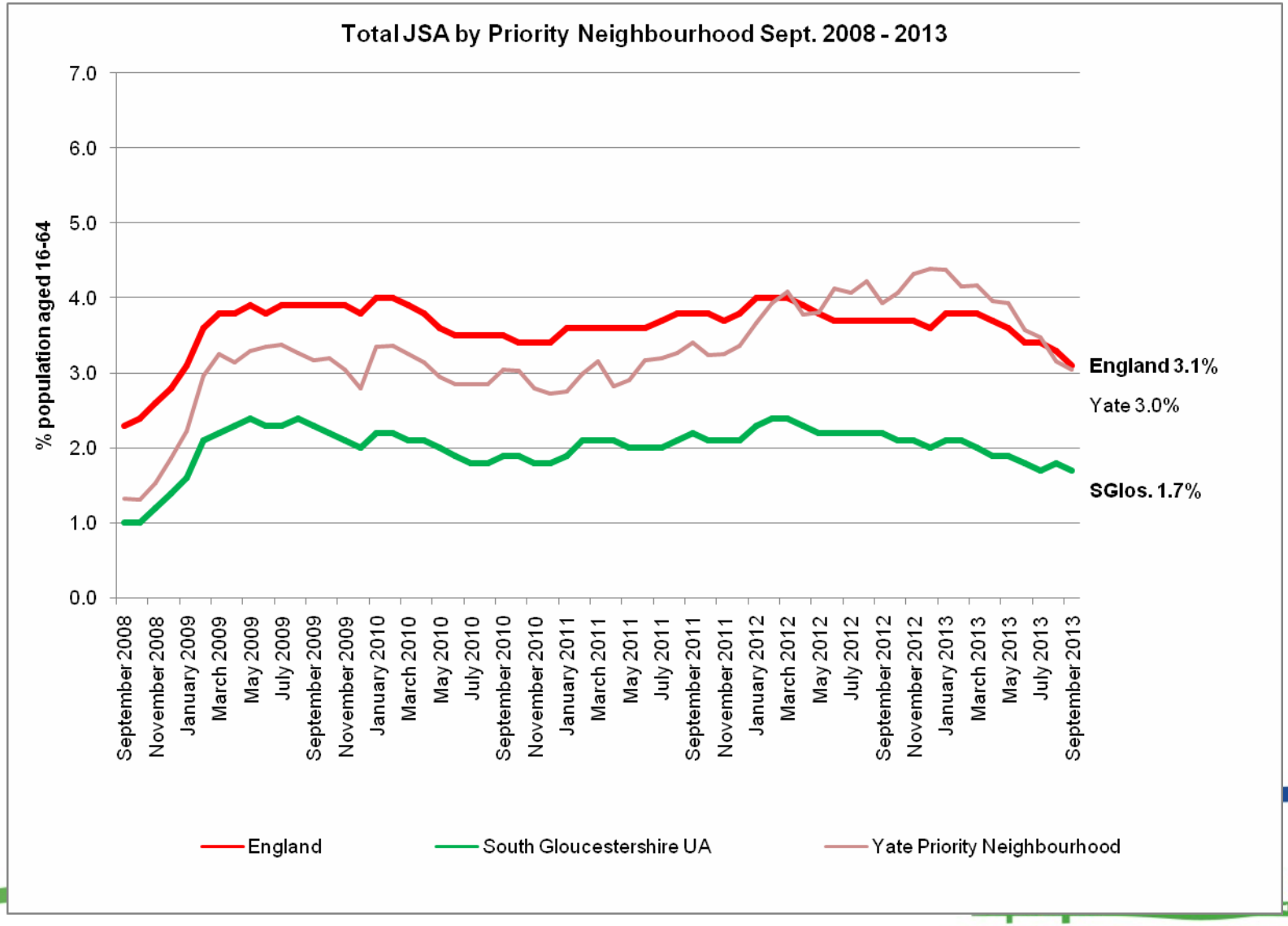

# JSA Claimant rate - trend

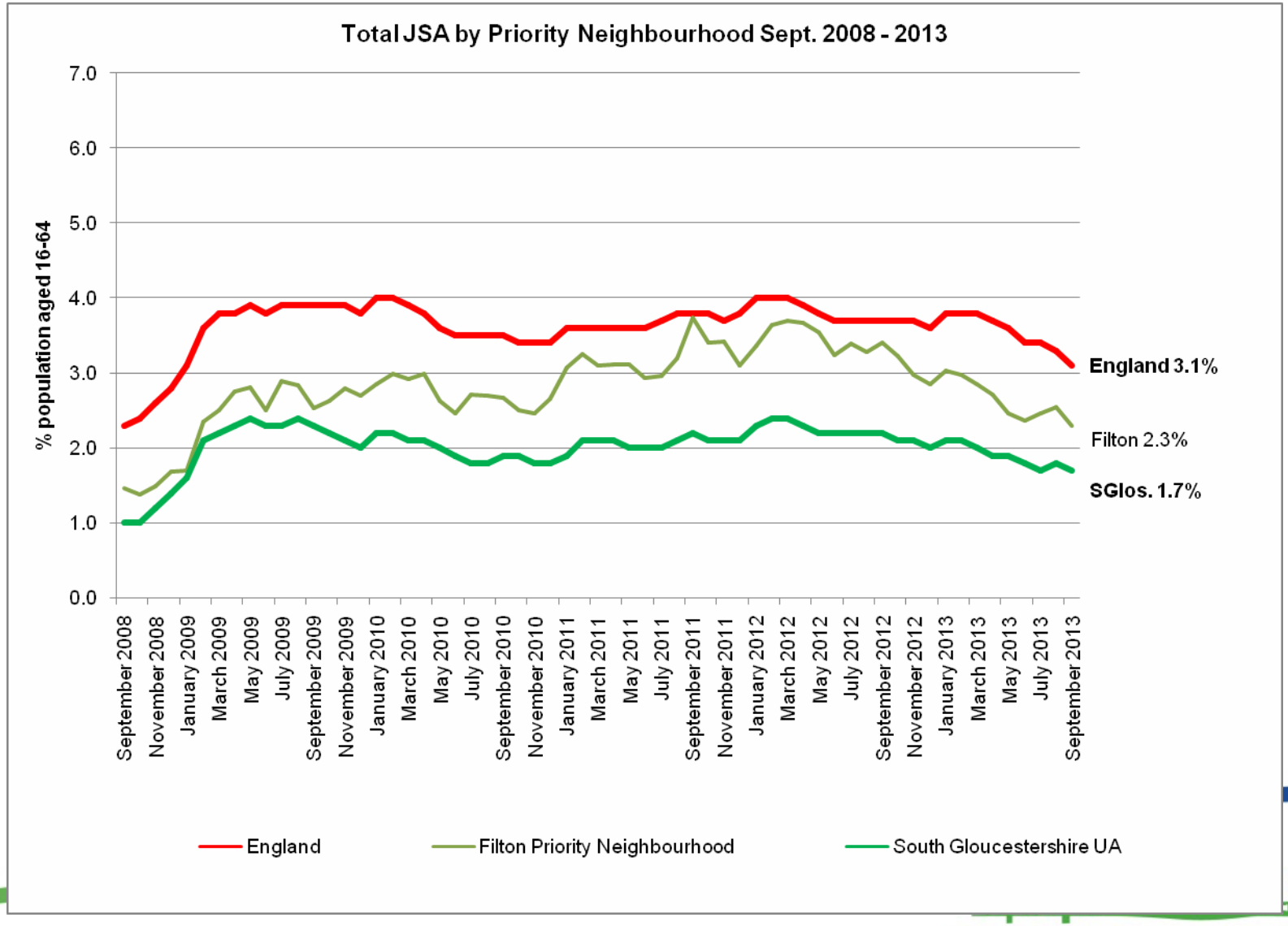

# 2. Young JSA Claimants

## (residents aged 18-24 years)

**Jobseeker's Allowance (JSA) Claimant Count**

**About this indicator:** The monthly claimant count is not the official unemployment rate, but it provides the most detailed and regularly updated source of unemployment data at local level.

To enable comparison between geographical areas it is necessary to use 'rates'. However, as rates are not published at LSOA level they have been calculated from the rounded data using the relevant base population (derived from the relevant ONS mid-year population estimate). The rates shown in the following section therefore are not *official* figures but provide an indication of direction of travel.

# Young JSA Claimants (age 18-24)

# Young JSA Claimants (age 18-24)

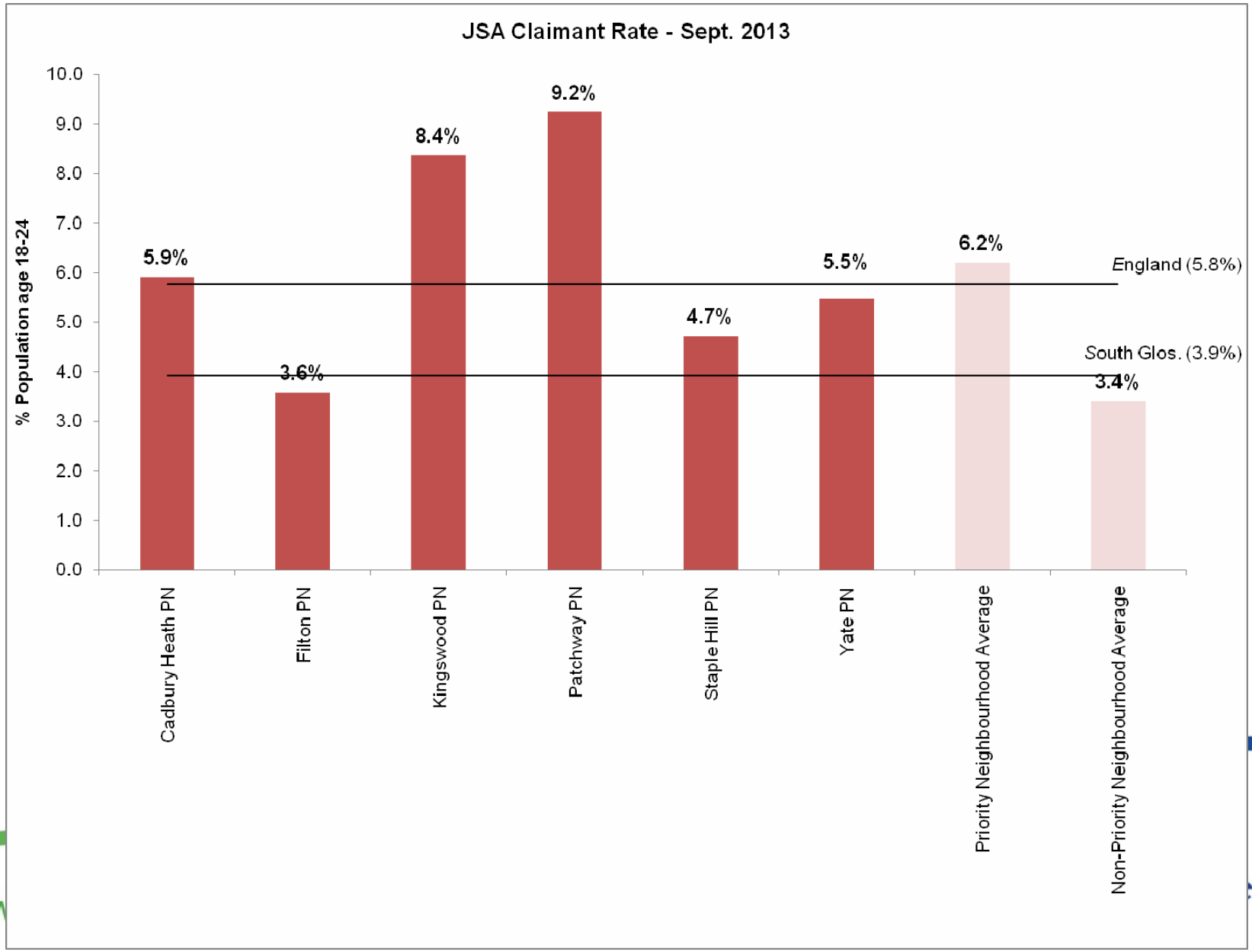

# Young JSA Claimants (age 18-24)

- In the five years since Sept 2008….
  - The JSA claimant rate for young people across all PNs has fluctuated…

# Young JSA Claimants (age 18-24)

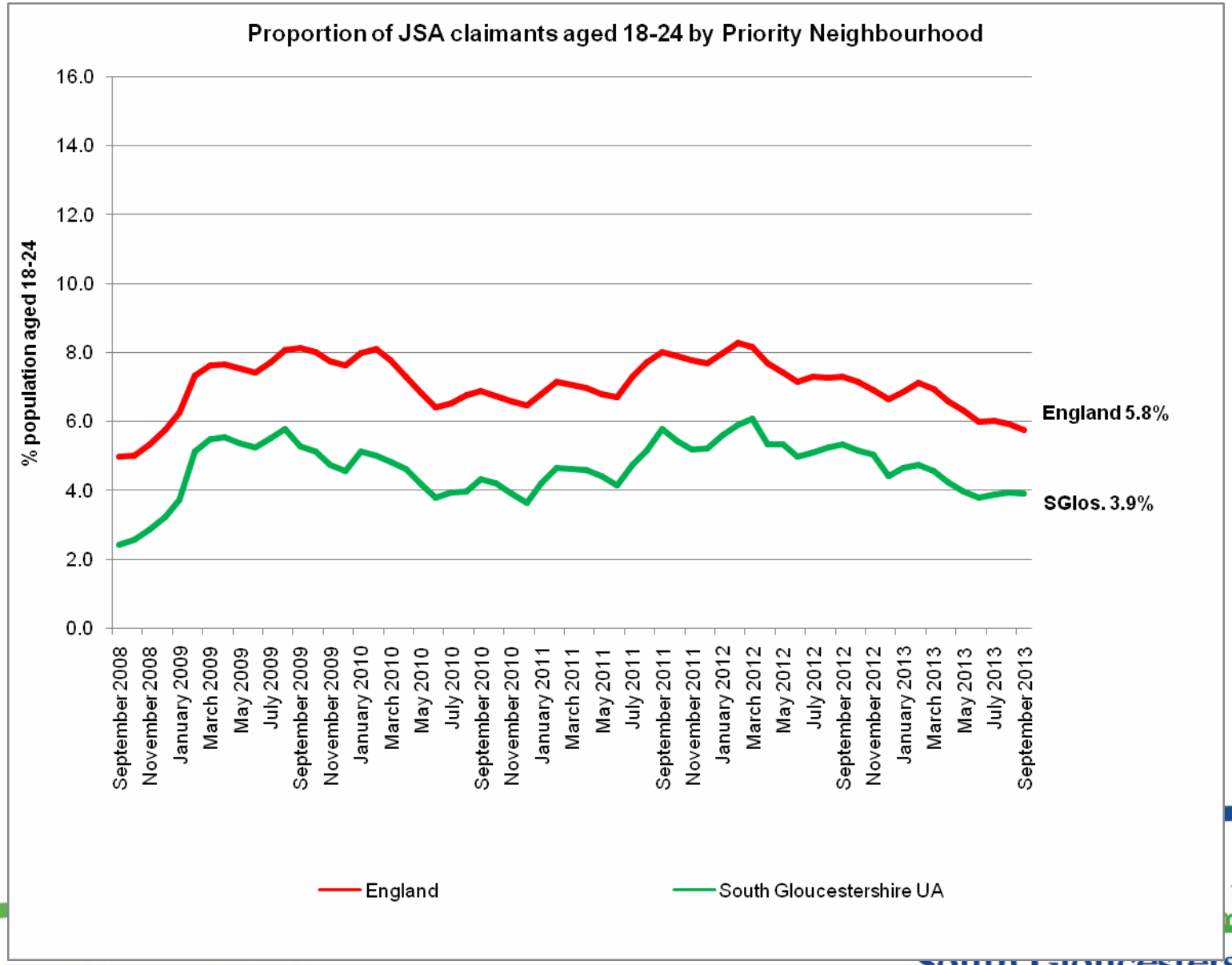

# Young JSA Claimants (age 18-24)

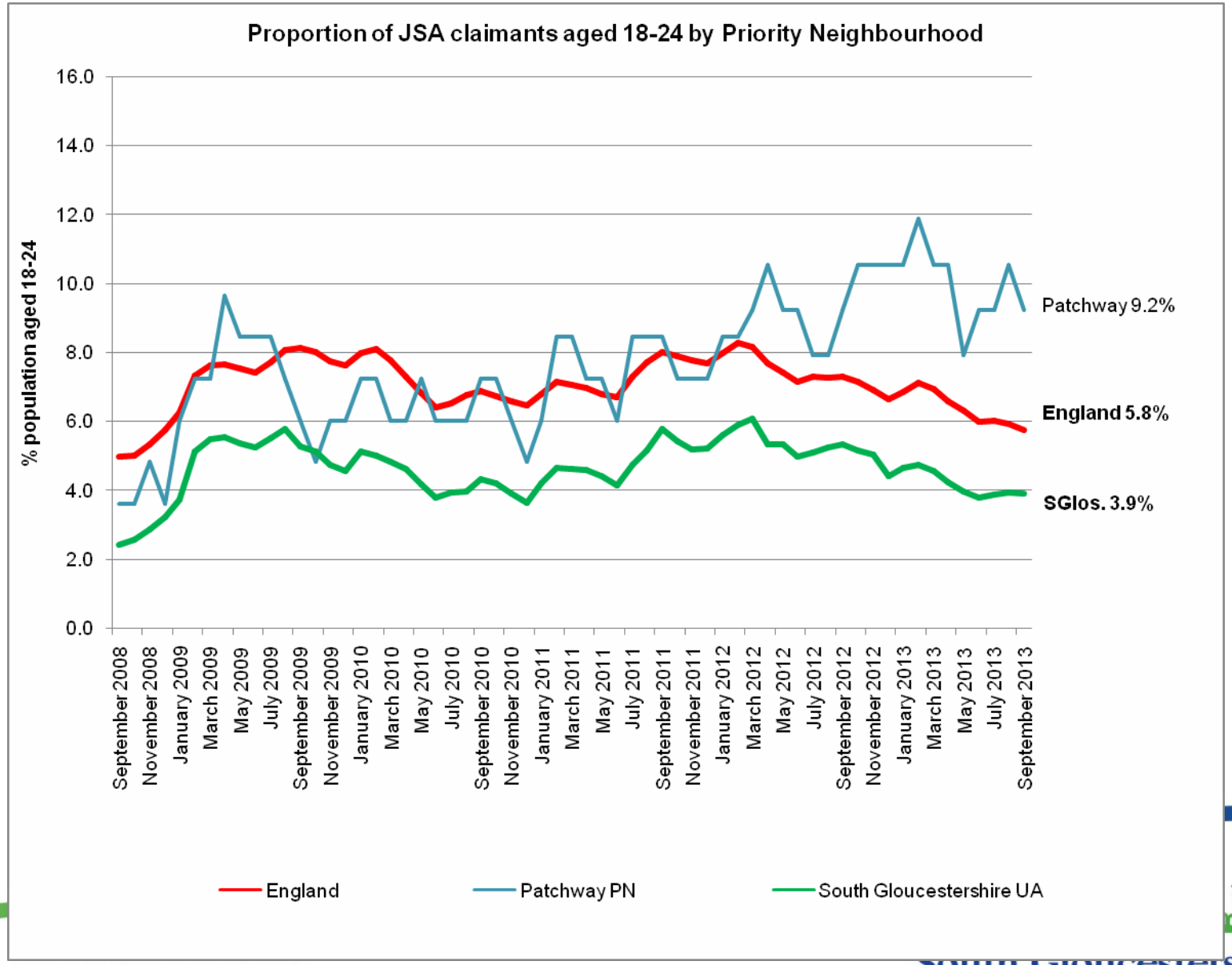

# Young JSA Claimants (age 18-24)

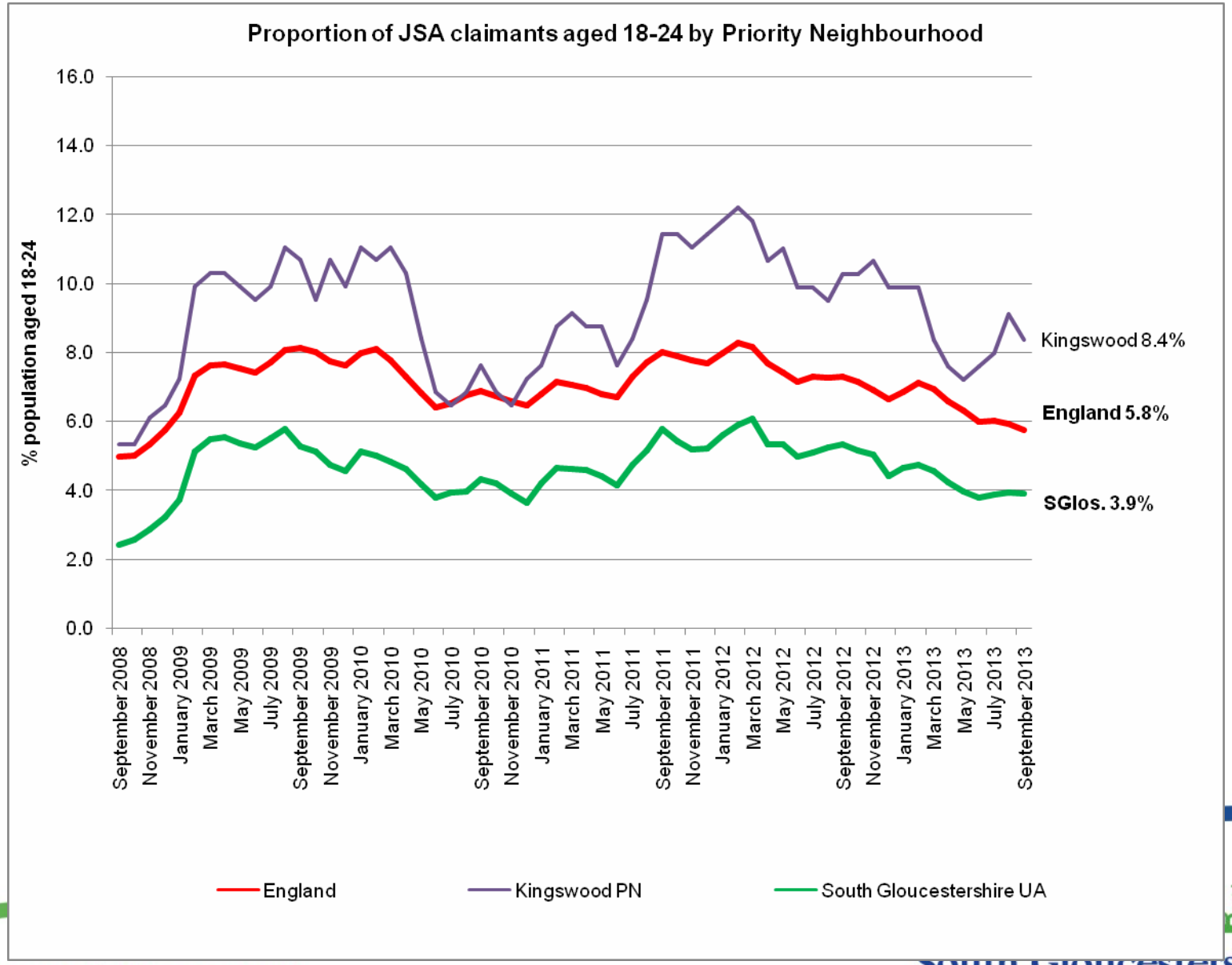

# Young JSA Claimants (age 18-24)

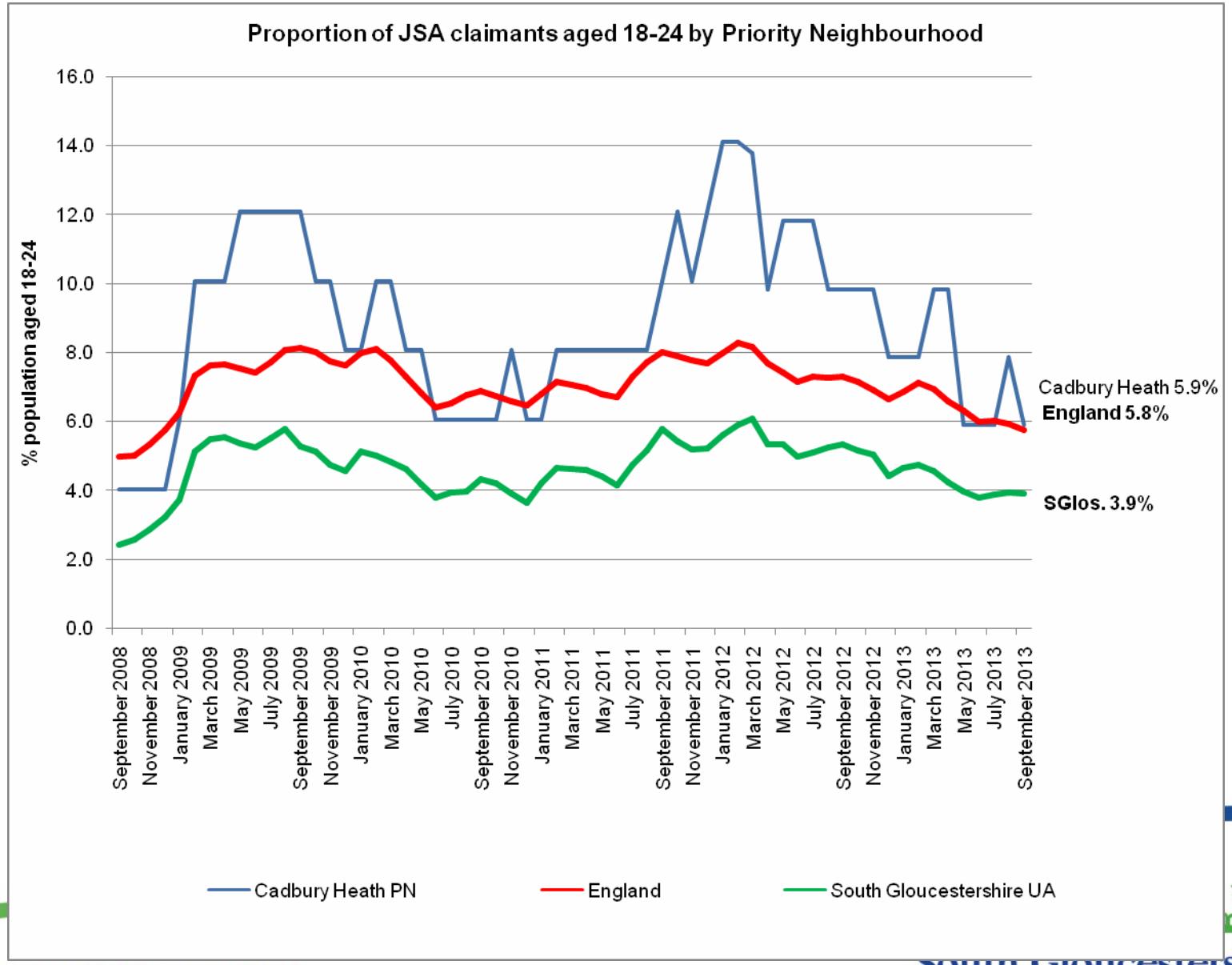

# Young JSA Claimants (age 18-24)

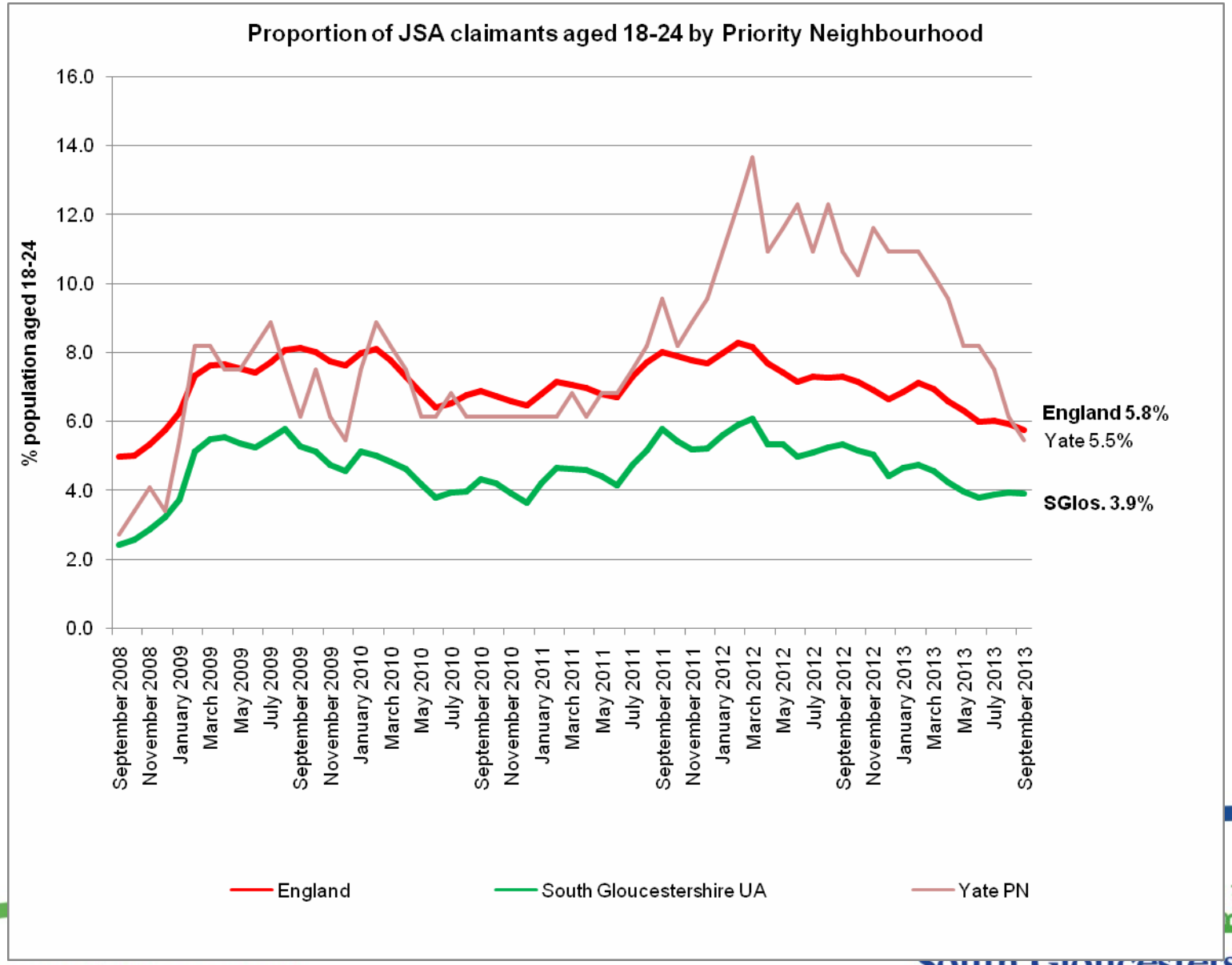

# Young JSA Claimants (age 18-24)

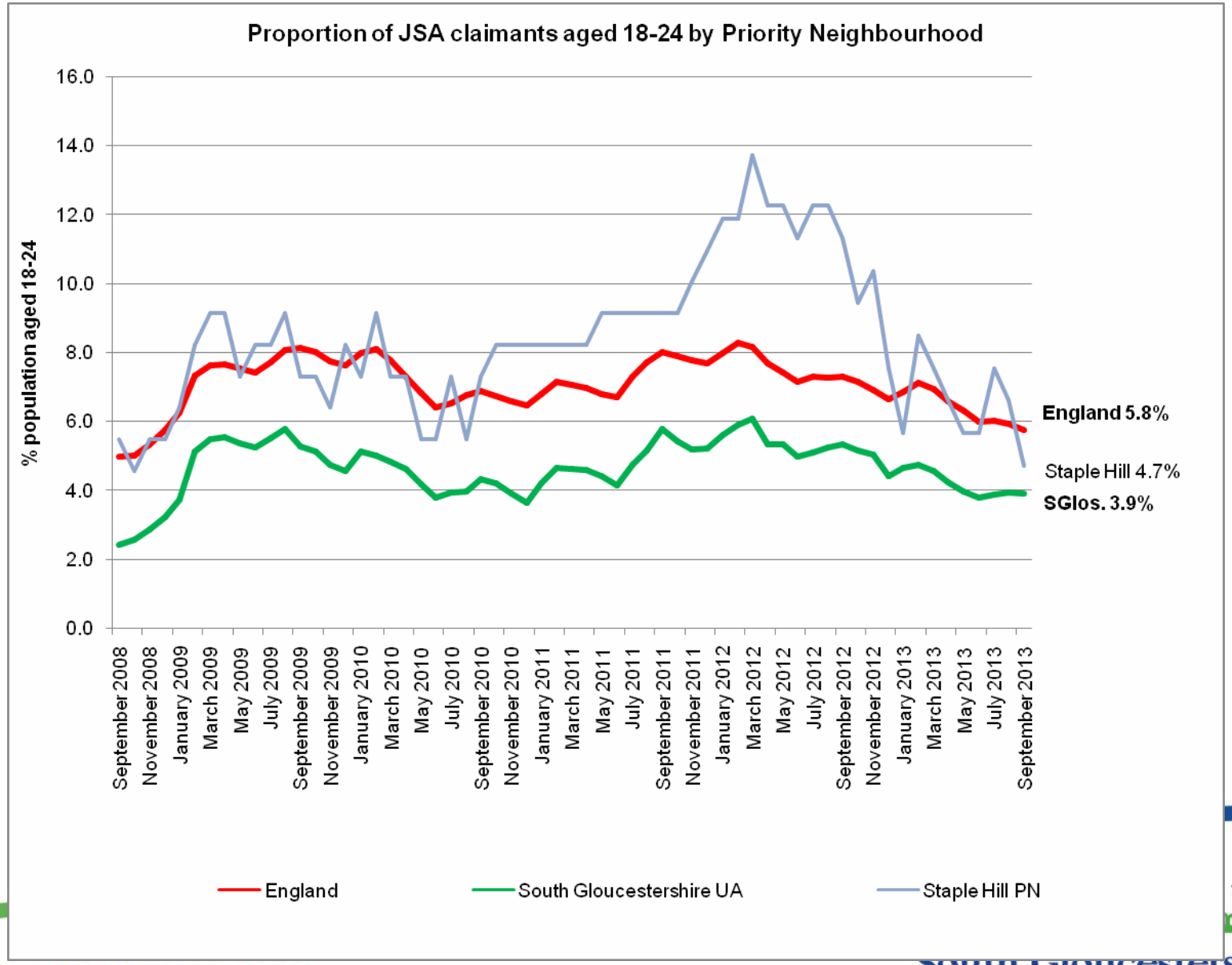

# Young JSA Claimants (age 18-24)

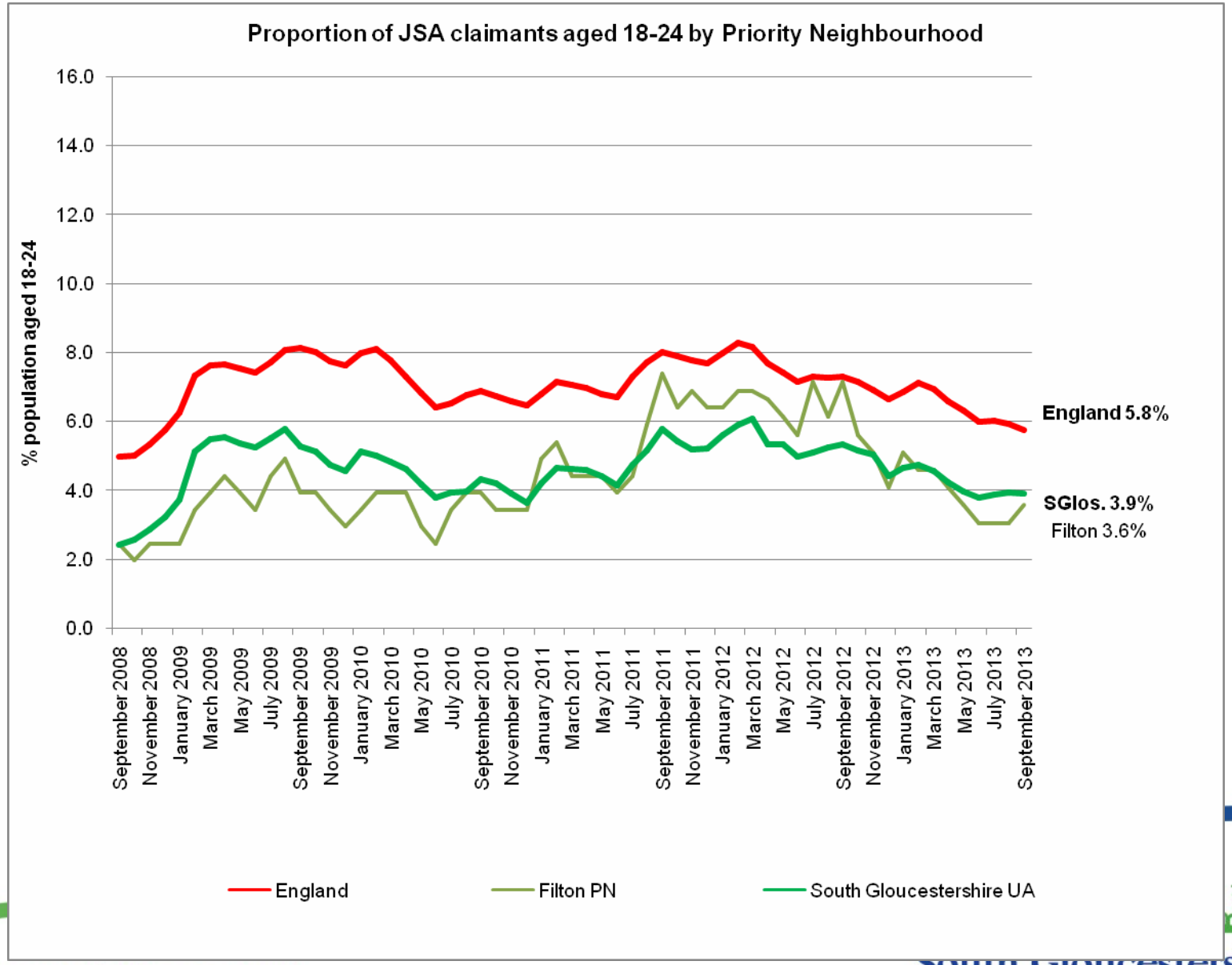

# 3. Long Term JSA Claimants

## (residents claiming for over one year)

**Jobseeker's Allowance (JSA) Claimant Count**

**About this indicator:** The monthly claimant count is not the official unemployment rate, but it provides the most detailed and regularly updated source of unemployment data at local level.

To enable comparison between geographical areas it is necessary to use 'rates'. However, as rates are not published at LSOA level they have been calculated from the rounded data using the relevant base population (derived from the relevant ONS mid-year population estimate). The rates shown in the following section therefore are not *official* figures but provide an indication of direction of travel.

# Long Term JSA Claimants

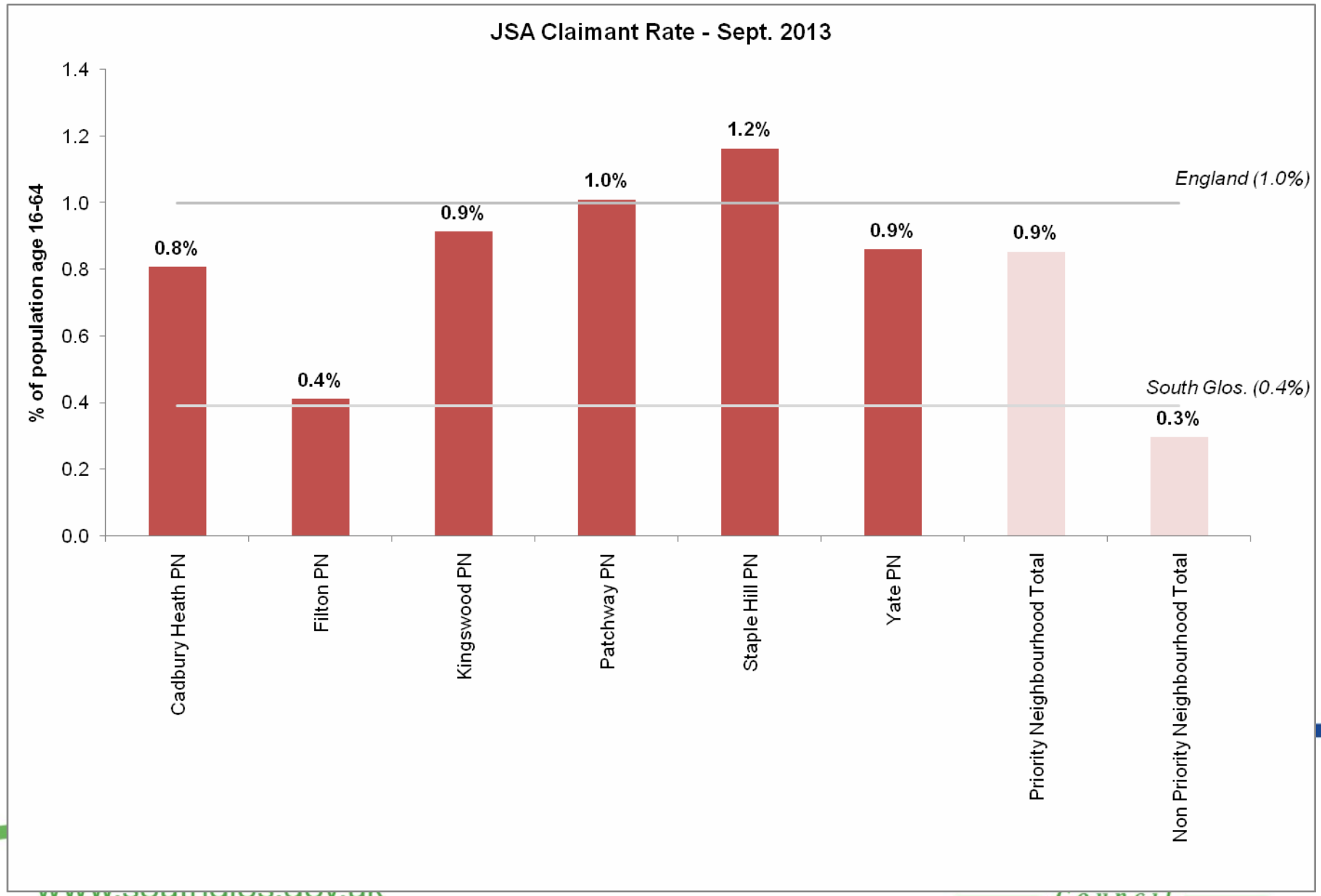

# Long Term JSA Claimants

- In the five years since Sept 2008….
  - The JSA claimant rate across all the PNs has fluctuated…

# Long Term JSA Claimants

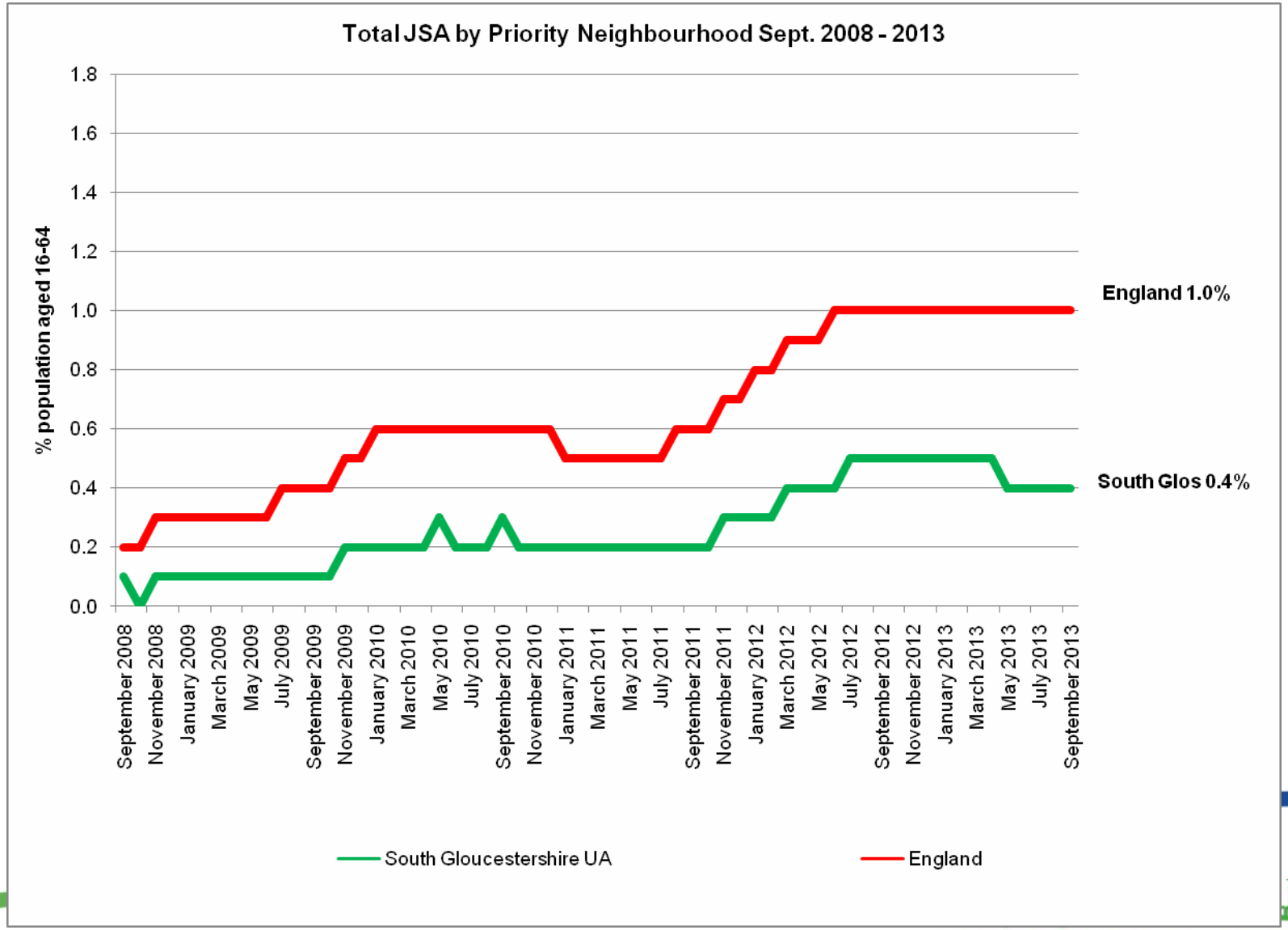

# Long Term JSA Claimants

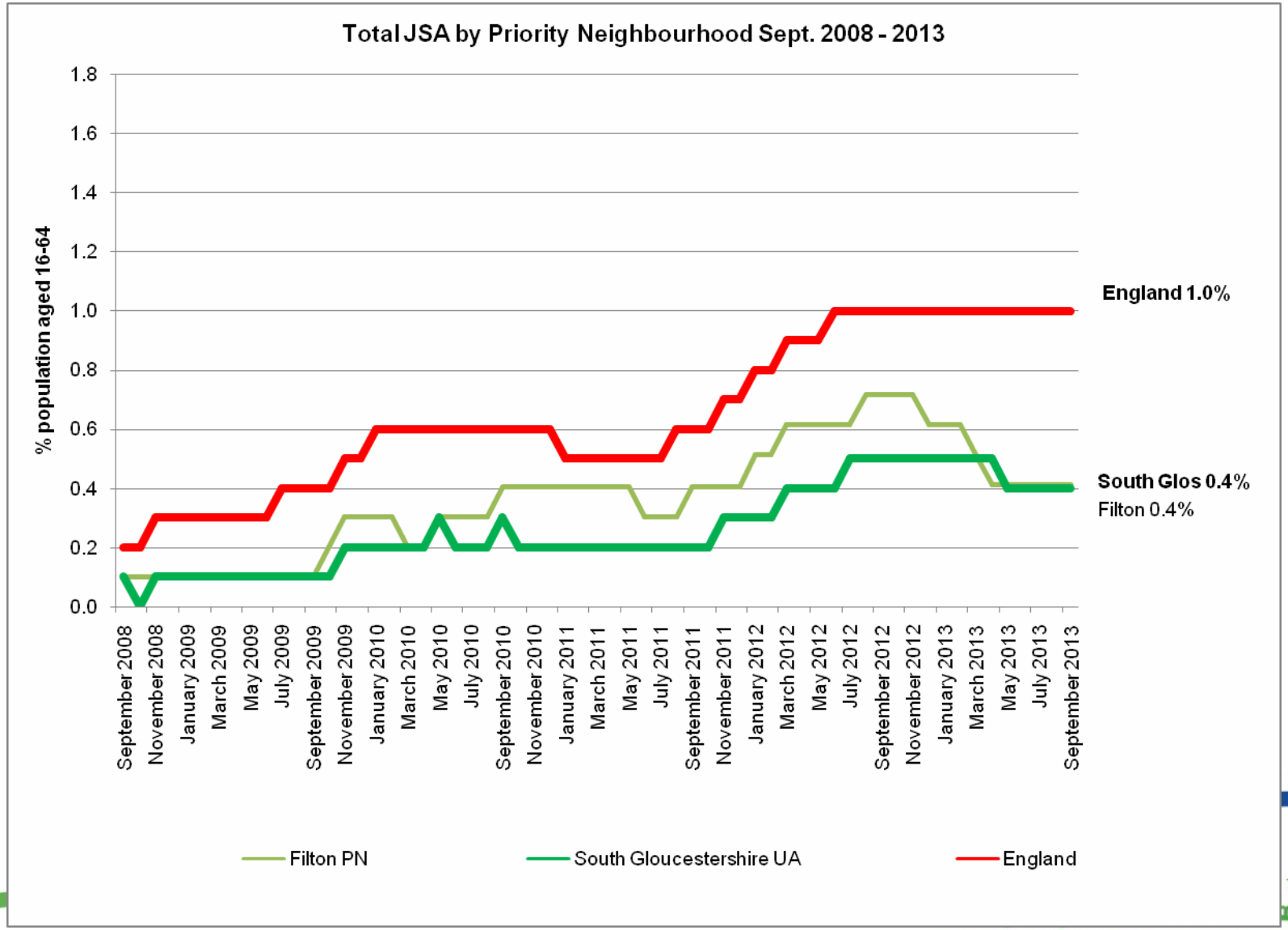

# 4. Key out-of-work benefits

**About this indicator:** The key benefits which comprise this 'client group' indicator are: Carer's Allowance; Disability Living Allowance; Incapacity Benefit/Severe Disablement Allowance; Income Support; Jobseeker's Allowance; Pension Credit; and Widow's Benefit. The main advantage of using this client group dataset is that the double counting of claimants of multiple benefits has been removed which provides a more accurate picture of benefit claiming and worklessness at a small area level.

**Caveat:** It is important to note that to prevent the disclosure of confidential information this dataset is rounded at source (to the nearest 5). Therefore when rounded data is aggregated to calculate the priority neighbourhood total, the aggregated values may over or under represent the true value.
Care should be taken when interpreting the data at priority neighbourhood level due to the fact that small numbers are often involved: an apparent increase or decrease over time might not be as considerable as it might appear..

# Key out-of-work benefits…

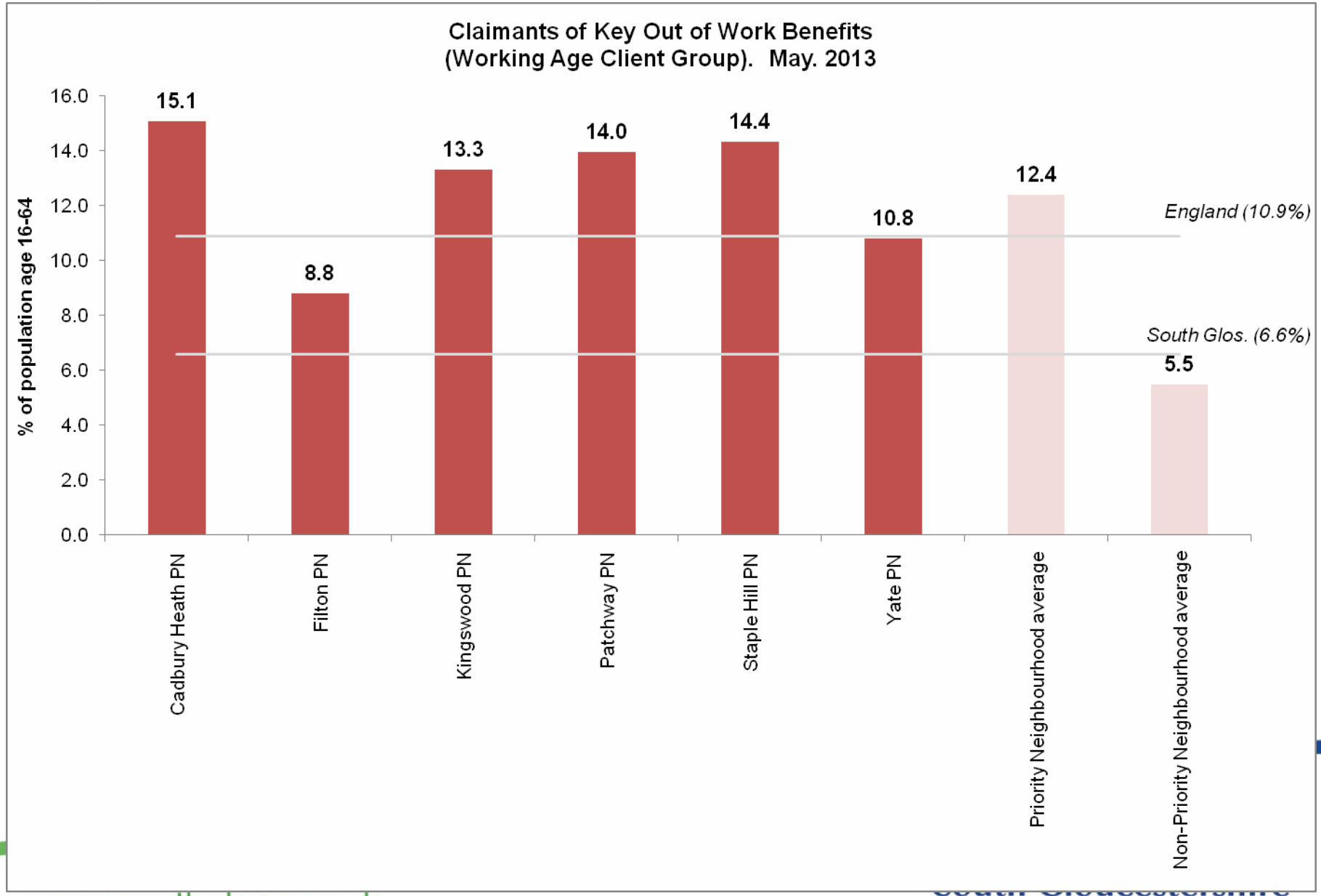

# Key out-of-work benefits…

- In the five years since May 2008….
  - The proportion of residents claiming key out of work benefit claimants has varied to differing extents…

# Key out-of-work benefits…

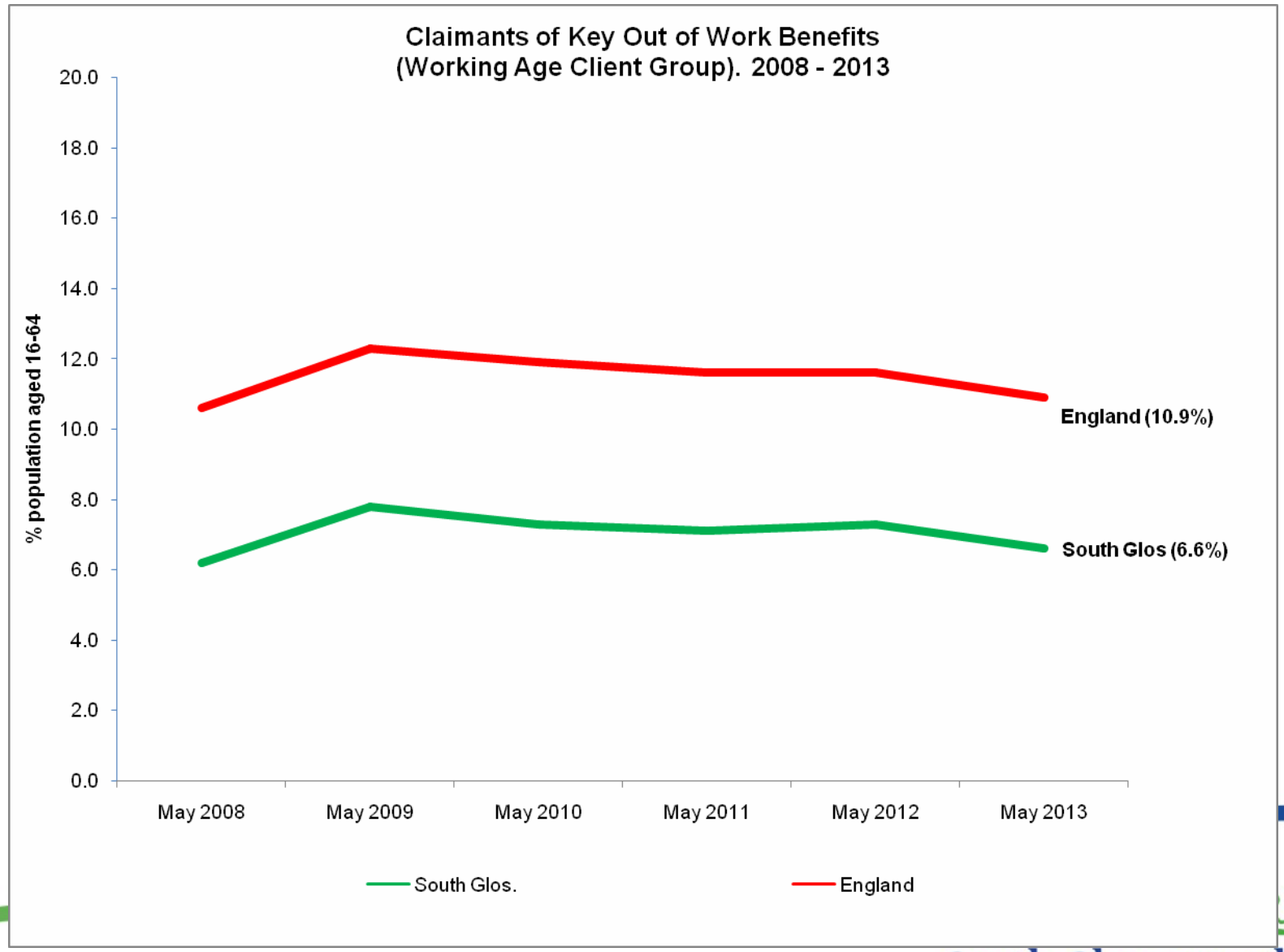

# Key out-of-work benefits…

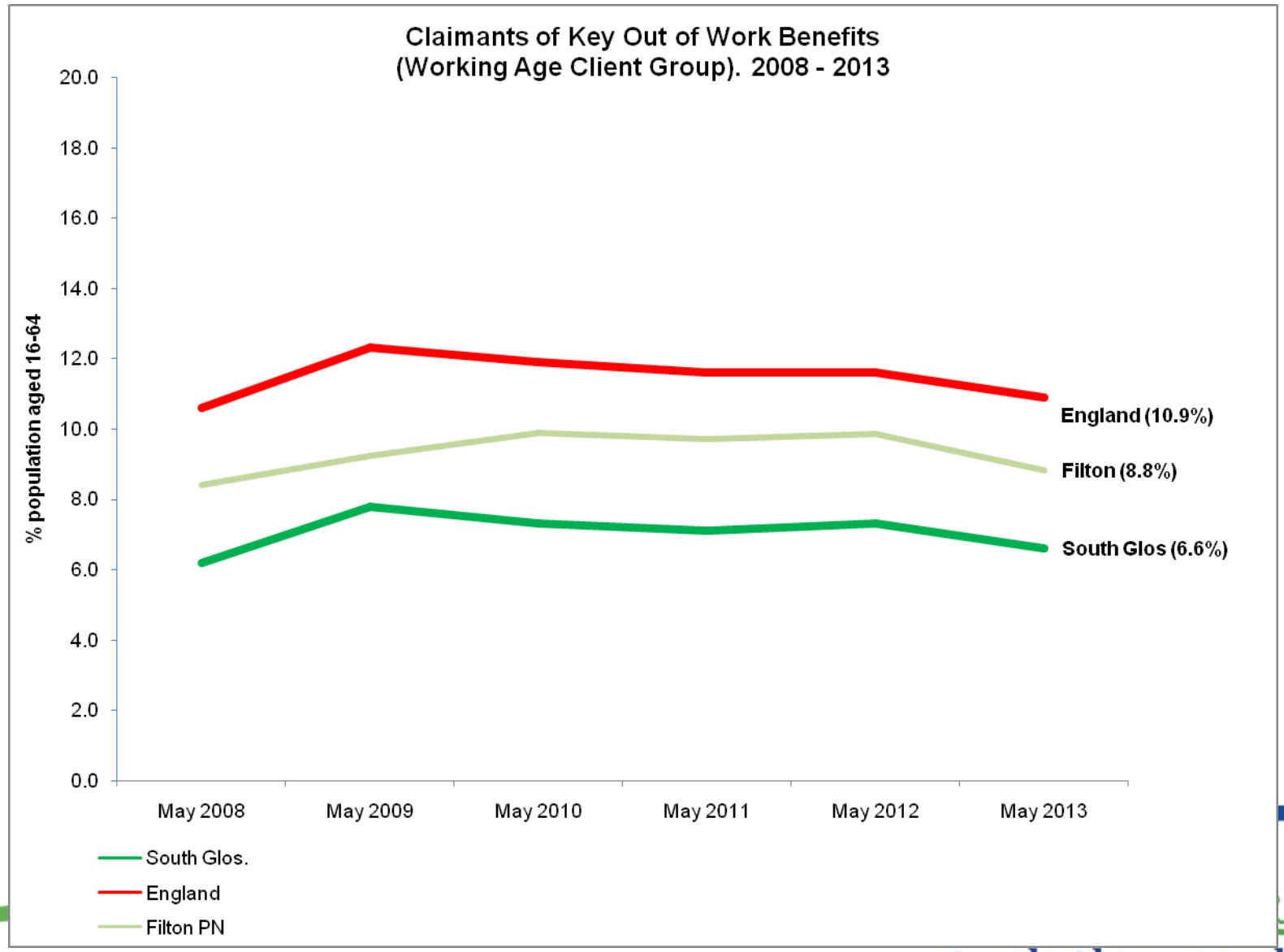

# Part 2. Educational attainment and training

# Early Years Foundation pupils achieving a good level of development

**About this indicator:** The Early Years Foundation Stage Profile (EYFSP) is the statutory assessment requirement for children who are reaching the end of the Foundation Stage – typically 5 year old pupils. A 'good' level of development is defined as pupils scoring 6 or more points across all 7 assessment scales of Personal, Social and Emotional development (PSE) and Communication, Language and Literacy areas of learning (CLL) and scoring 78 or more points across all scales of the EYFSP.

# EYF pupils achieving a good level of development

- In the 2011/12 academic year (the most recent data):

# EYF pupils achieving a good level of development

# EYF pupils achieving a good level of development

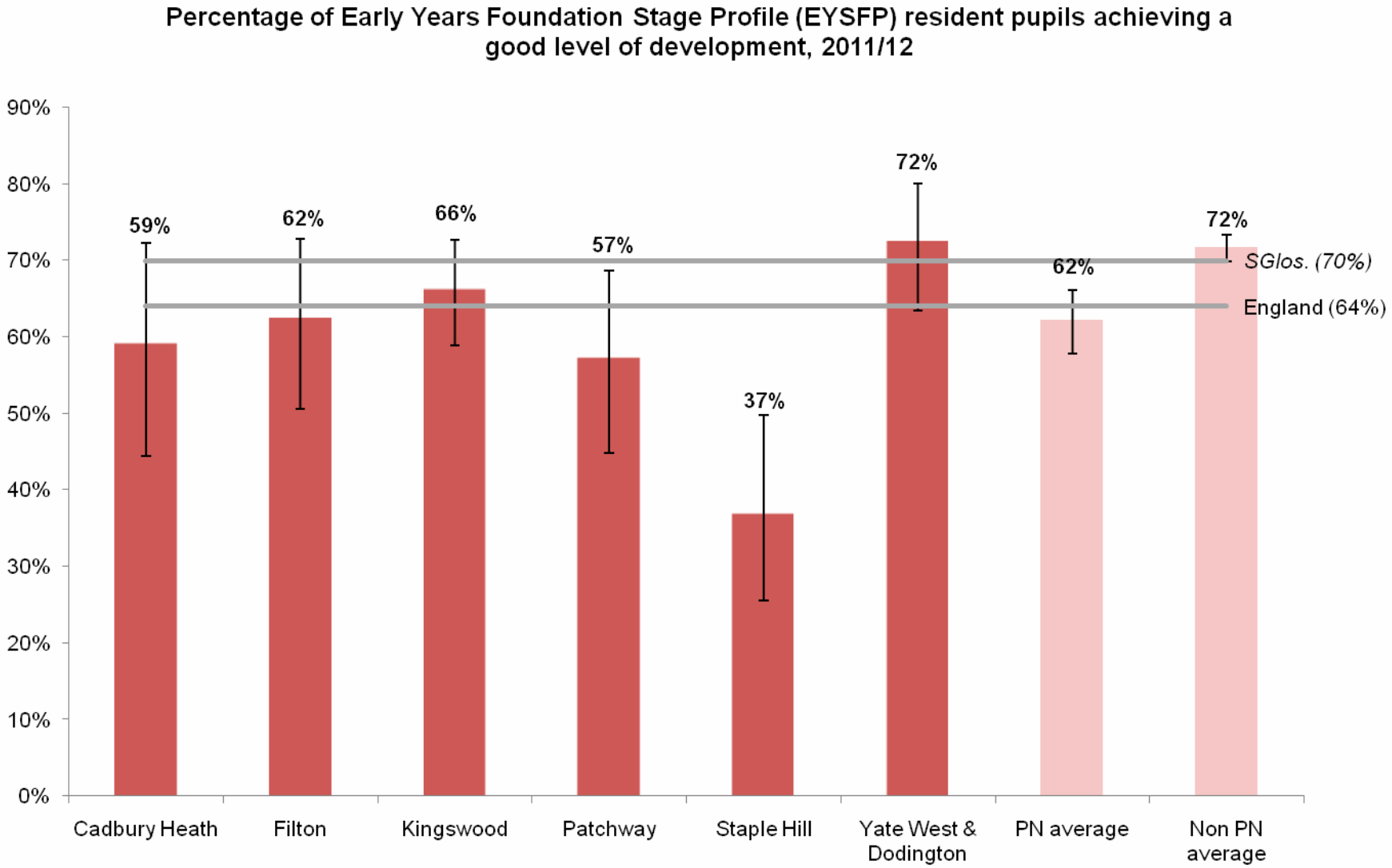

# EYF pupils achieving a good level of development

- In the four years between 2008/09 and 2011/12….

# EYF pupils achieving a good level of development

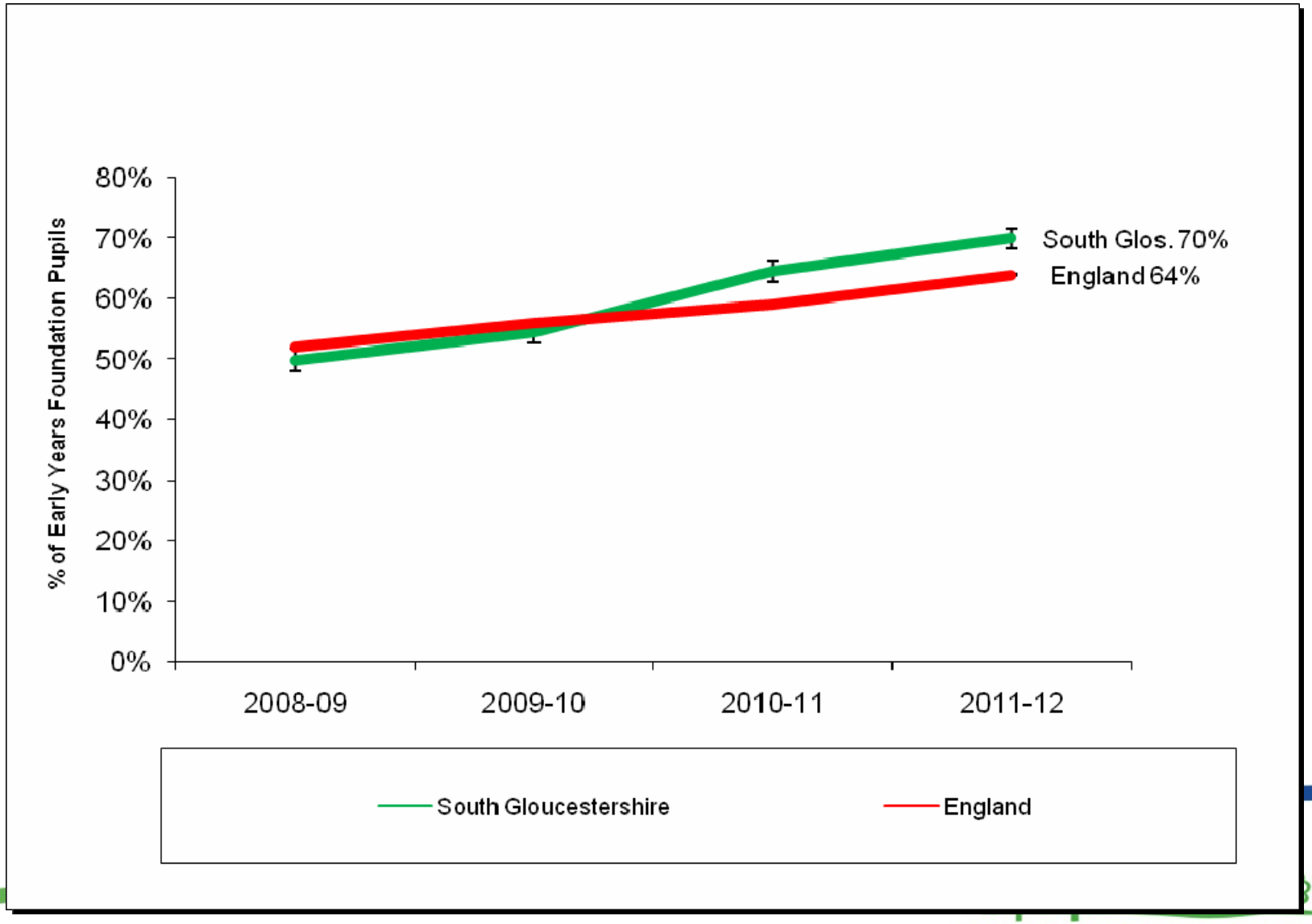

# EYF pupils achieving a good level of development

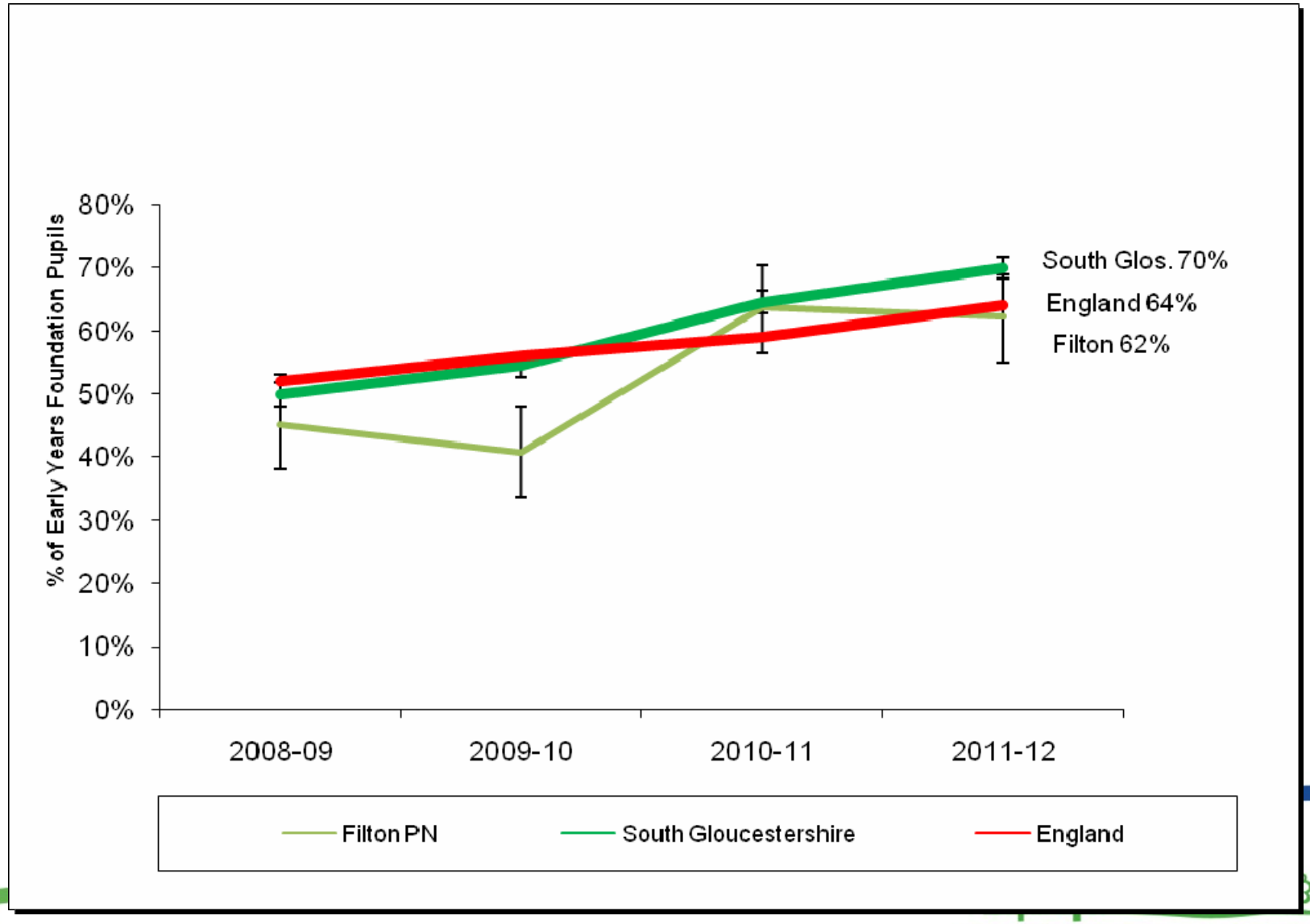

# Average Capped GCSE and Equivalent Point Score per pupil at end of Key Stage 4

**About this dataset:** It measures the attainment of Key Stage 4 pupils resident within the priority neighbourhood. The output measure for each pupil is capped at the pupil's best eight GCSE (and equivalent) qualifications.

# Average Capped GCSE and Equivalent Point Score per pupil at end of Key Stage 4

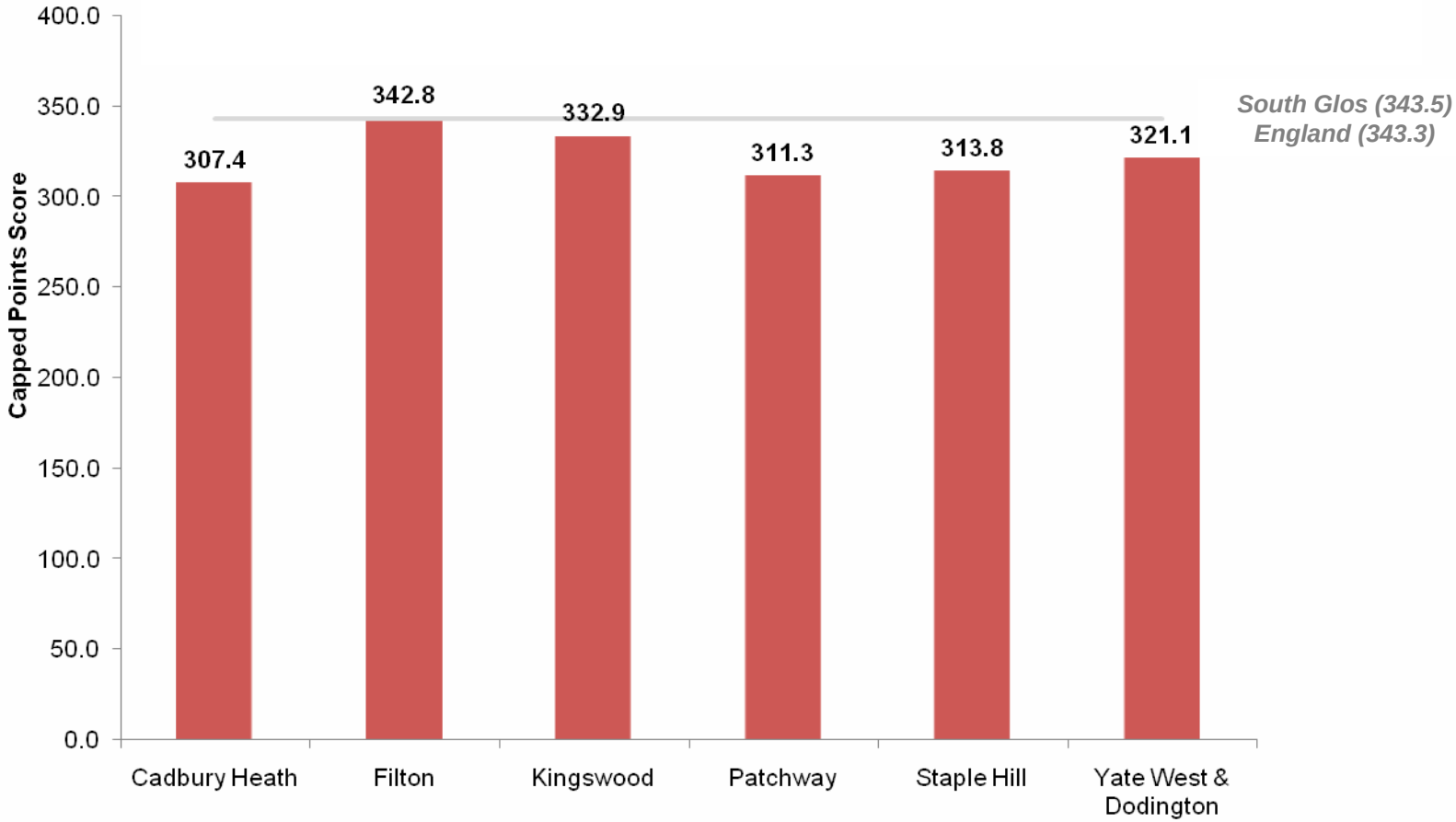

## Average Capped GCSE and Equivalent Point Score per pupil at end of Key Stage 4

- In the five years between 2007/08 and 2011/12….

## Average Capped GCSE and Equivalent Point Score per pupil at end of Key Stage 4

- In the five years between 2007/08 and 2011/12….
  - The attainment rate across the priority neighbourhoods has fluctuated to varying degrees…

# Average Capped GCSE and Equivalent Point Score per pupil at end of Key Stage 4

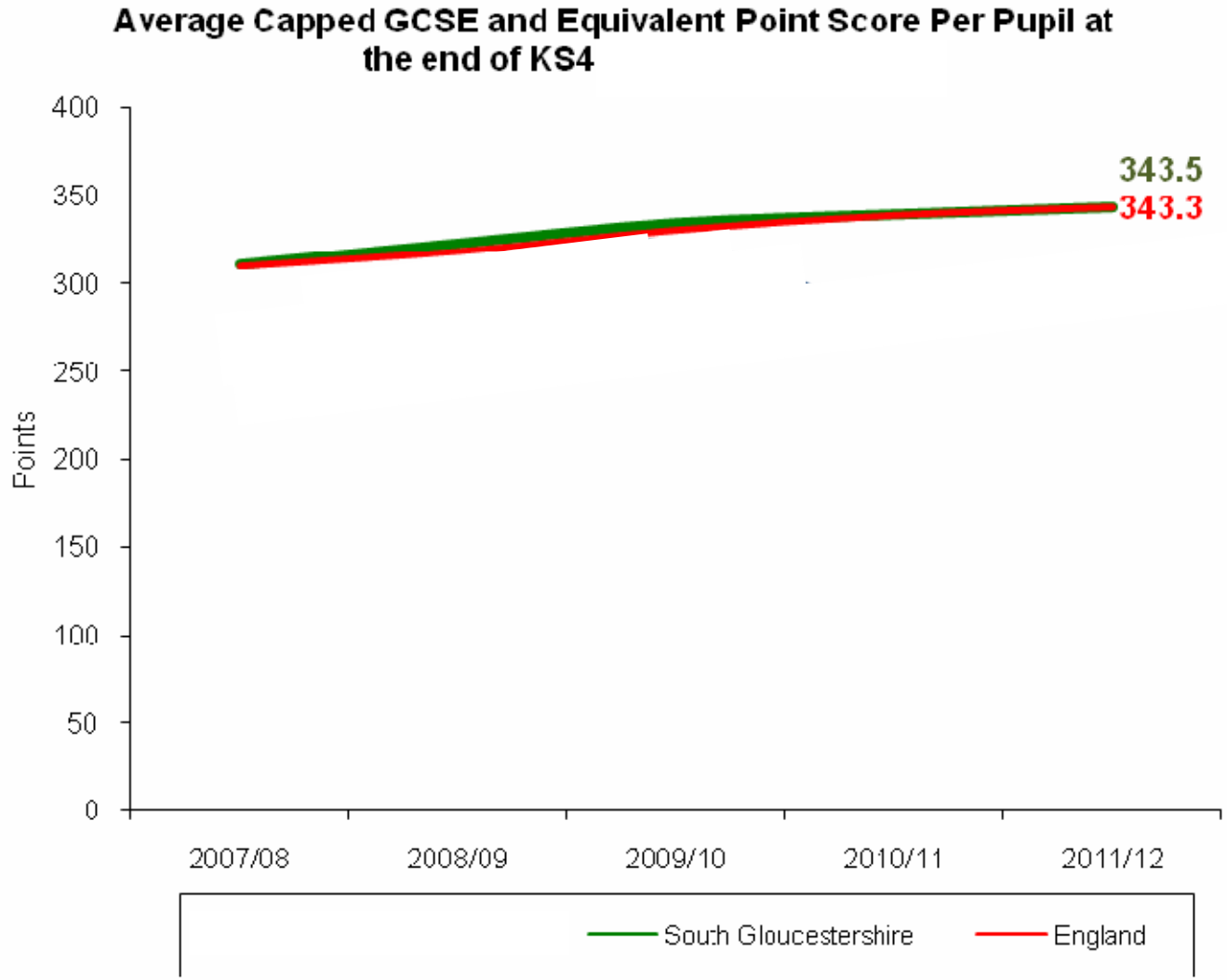

# Average Capped GCSE and Equivalent Point Score per pupil at end of Key Stage 4

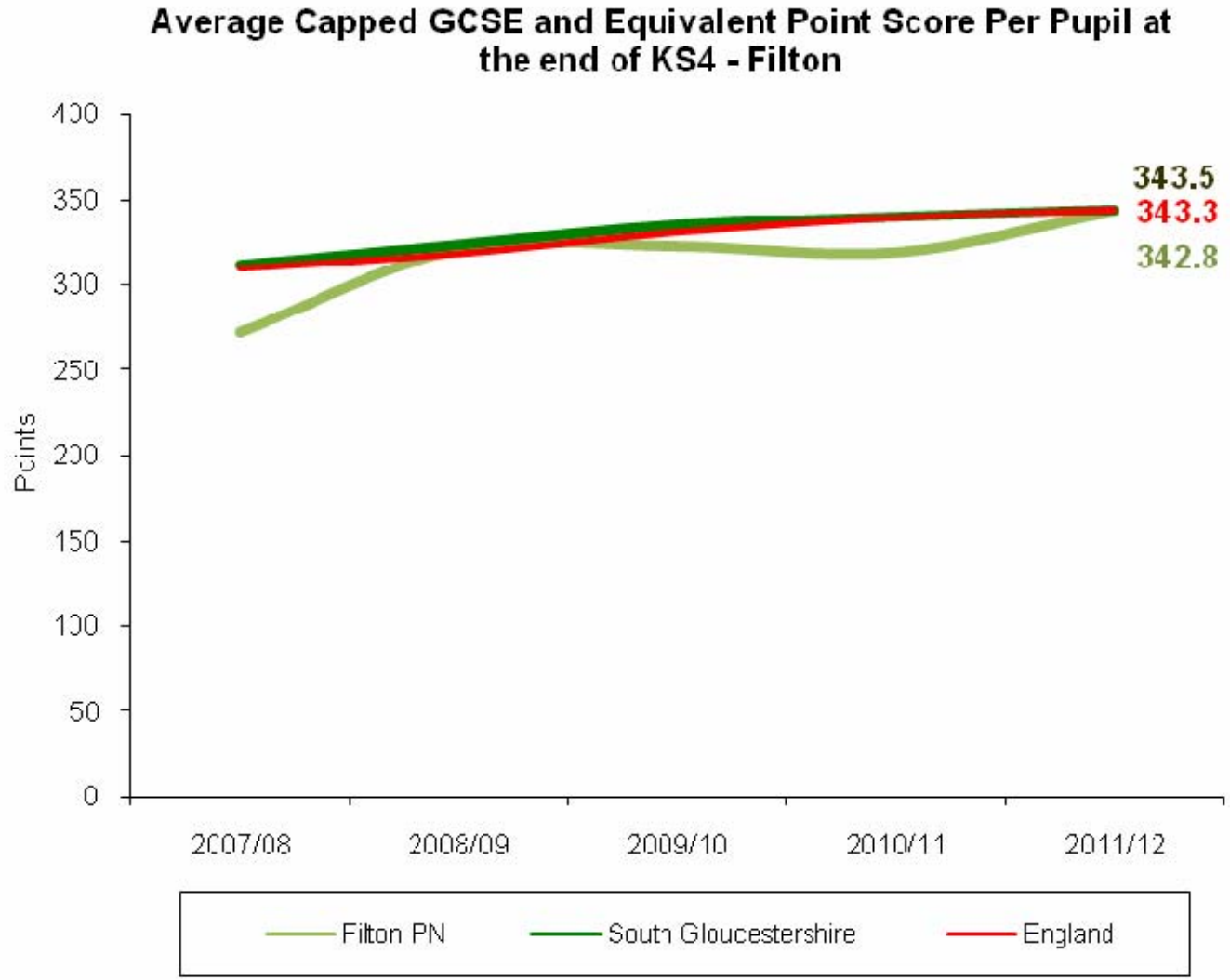

# Part 3. Crime

Unfortunately we are currently unable to provide an update on crime levels in the Priority Neighbourhoods. The previous analysis was carried out using data provided on the 'ASPIRE' data repository system; however due to technical difficulties data is no longer available via this route. An alternative solution for providing the data is being sought but has not yet been found, therefore we will continue to be unable to provide any updated information until further notice.

# Part 4. Health

- To be covered by Matt Pearce…

# Conclusions and further information…

- For most economic, employment and educational attainment indicators the Filton Priority Neighbourhood generally performs below the South Gloucestershire average

- But in the vast majority of cases, the Filton PN performs better than the other 5 priority neighbourhoods in South Gloucestershire

- A range of analysis from different sources, including:
  - Census
  - Demographics
  - Economic briefings and
  - Priority neighbourhood reports

  is available from: **www.southglos.gov.uk/statistics**