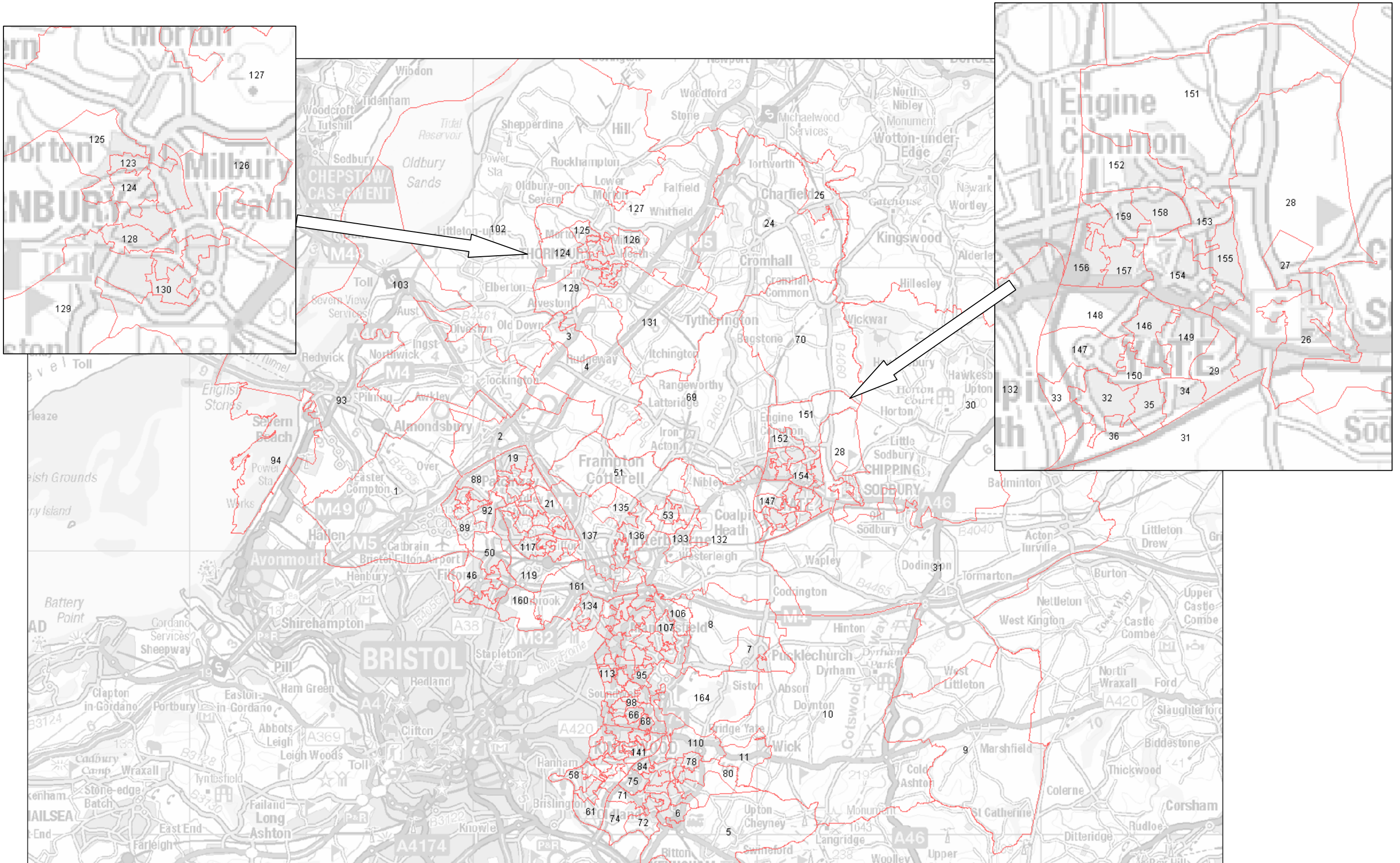
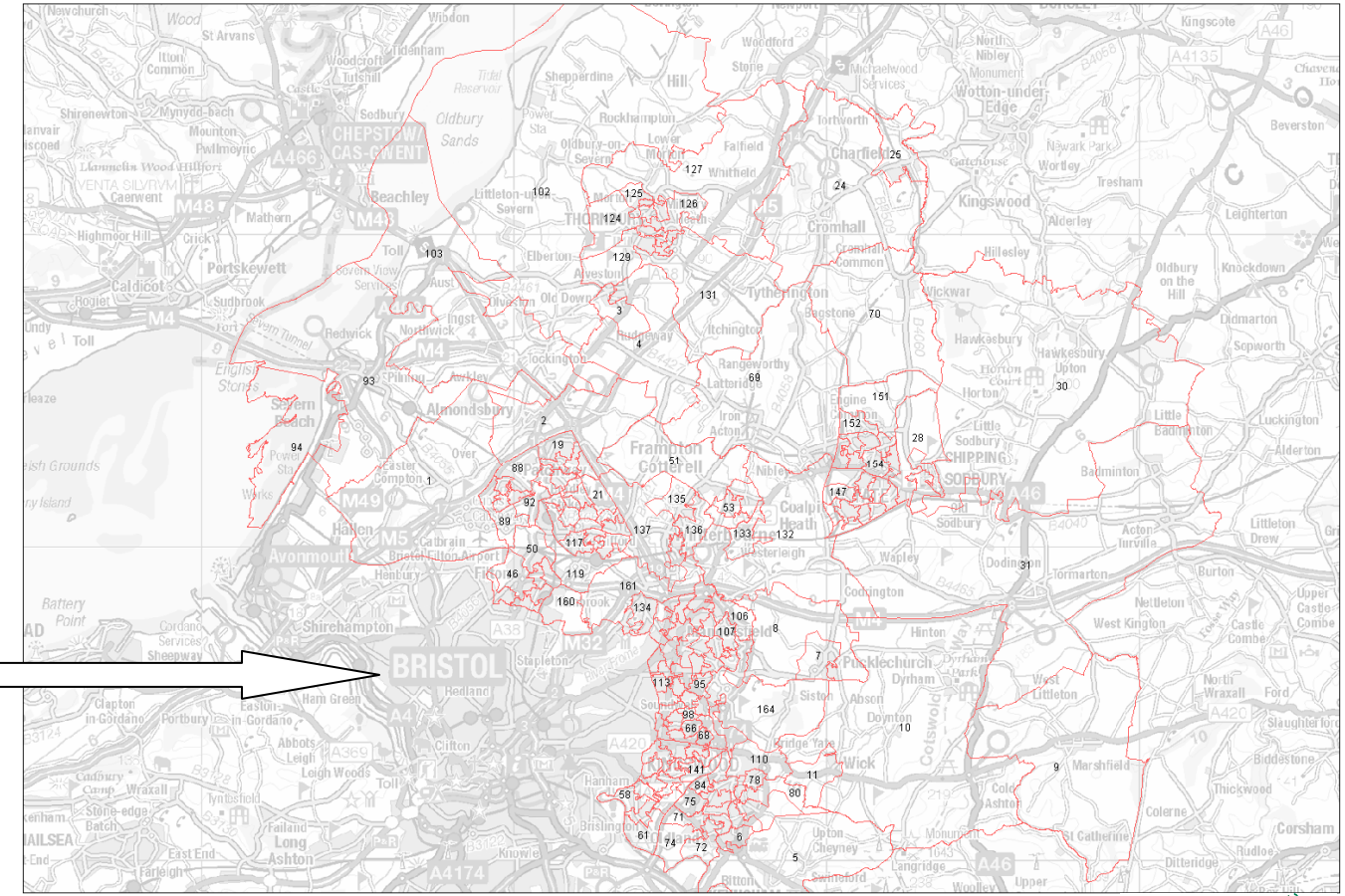
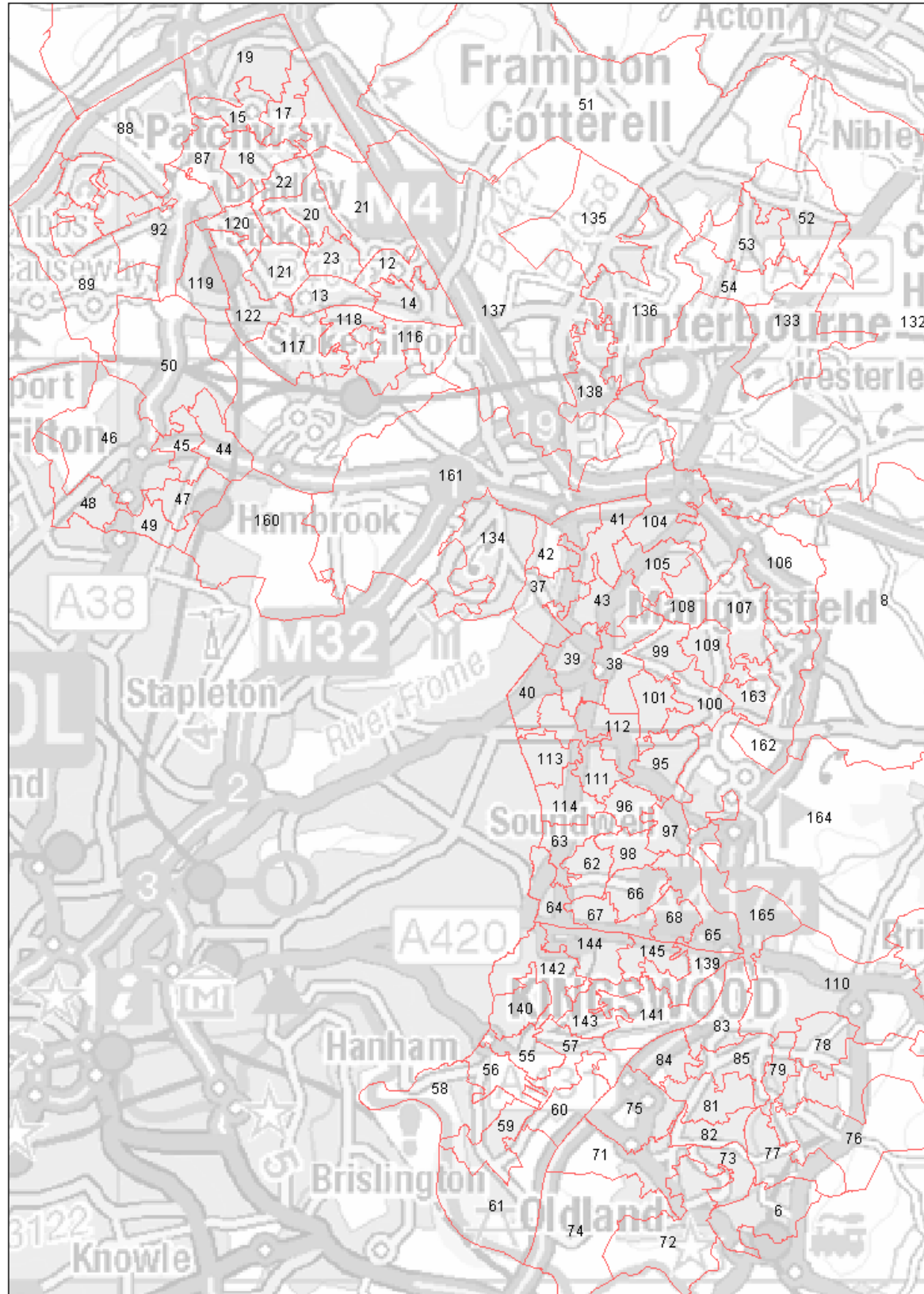


LSOAs within South Gloucestershire



© South Gloucestershire Council, 2013 All rights reserved.
 © Crown copyright and database rights 2013 Ordnance Survey 100023410.



© South Gloucestershire Council, 2013 All rights reserved.
 © Crown copyright and database rights 2013 Ordnance Survey 100023410.

Reference table

Ref	New Code	Ward	Landmark
1	E01014861	Almondsbury (77%) / Patchway (23%)	Easter Compton / Cribbs Causeway area
2	E01014862	Almondsbury	Almondsbury area to Gaunt's Earthcott
3	E01014863	Thornbury South and Alveston	Area around St Helens CofE Primary School
4	E01014864	Thornbury South and Alveston	Alveston / Rudgeyway / Earthcott Green area
5	E01014865	Bitton	Rural area around Bitton and Upton Cheyney
6	E01014866	Bitton	Cherry Garden Primary School area
7	E01014867	Boyd Valley	Pucklechurch Trading Estate area
8	E01014868	Boyd Valley	Parkfield and surrounding rural area
9	E01014869	Boyd Valley	Rural area surrounding Marshfield
10	E01014870	Boyd Valley	Doynton / Dyrham rural area
11	E01014871	Boyd Valley	Wick CE Primary School area
12	E01014872	Bradley Stoke South	Great Meadow Road / Palmers Leaze area
13	E01014873	Stoke Gifford (92%) / Bradley Stoke South (8%)	Watch Elm Close / Pursey Drive area
14	E01014874	Bradley Stoke South (70%) / Bradley Stoke South (30%)	Berkeleys Mead / The Worthys area
15	E01014875	Bradley Stoke Central and Stoke Lodge (76%) / Bradley Stoke North (24%)	Oaktree Crescent area
16	E01014876	Bradley Stoke North (75%) / Bradley Stoke Central and Stoke Lodge (25%)	Ormonds Close area
17	E01014877	Bradley Stoke North (49%) / Bradley Stoke Central and Stoke Lodge (51%)	Wheatfield School/Bristol Distribution Park area
18	E01014878	Bradley Stoke Central and Stoke Lodge	Brook Way area
19	E01014879	Bradley Stoke North	Ash Ridge Road /Eagles Wood Business Park area
20	E01014880	Bradley Stoke South	Meadowbrook Primary School area
21	E01014881	Bradley Stoke South (85%) / Bradley Stoke Central and Stoke Lodge (15%)	Webbs Wood / Savages Wood area
22	E01014882	Bradley Stoke South (58%) / Bradley Stoke Central and Stoke Lodge (42%)	Keperley Way area
23	E01014883	Bradley Stoke South	Sherbourne Avenue / Meadow Way area
24	E01014884	Charfield	Cromhall / Leyhill / Tortworth area
25	E01014885	Charfield	New Street / Wooton Road area
26	E01014886	Chipping Sodbury	Woodmans Close / Kingrove Crescent area
27	E01014887	Chipping Sodbury	St Johns Way area
28	E01014888	Chipping Sodbury	Barnhill Quarry / Wickwar Road area
29	E01014889	Chipping Sodbury	Raysfield school area
30	E01014890	Cotswold Edge	Area surrounding Horton / Hawkesbury Upton
31	E01014891	Cotswold Edge (82%) / Westerleigh (18%)	Tormarton and surrounding rural area
32	E01014892	Dodington	Culverhill and Rodford Schools area
33	E01014893	Dodington	Rodborough Road / Brockworth Road area
34	E01014894	Dodington (53%) / Chipping Sodbury (47%)	Slimbridge Close and Goldcrest Road area
35	E01014895	Dodington	Blaisdon Close area
36	E01014896	Dodington	Landfill Site Shire Way area
37	E01014897	Downend	Cleewood Road area
38	E01014898	Downend	Cleeve Road / Chesterfield Road area
39	E01014899	Downend	Christ Church C Of E Vc Infant School area
40	E01014900	Downend	Overnhill Road / Lincombe Road area
41	E01014901	Downend	Bromley Heath Infants & Junior School area
42	E01014902	Downend	Bromley Heath area
43	E01014903	Downend	Cleeve Park Road area
44	E01014904	Filton	Conygre Grove / Bude Road area
45	E01014905	Filton	Wades Road / Mackie Road area
46	E01014906	Filton	Filton Roundabout area
47	E01014907	Filton	Mid Filton Avenue / Mortimer Road area
48	E01014908	Filton	Braemar Avenue area
49	E01014909	Filton	Northville Road area
50	E01014910	Filton	Filton College area
51	E01014911	Frampton Cotterell	Junction of Bristol Road /Perrinpit Road area
52	E01014912	Frampton Cotterell	Area surrounding Highcroft Junior School
53	E01014913	Frampton Cotterell	Woodend Road / Beesmoor Road area
54	E01014914	Frampton Cotterell	St Saviours Rise / Ridings Road area
55	E01014915	Hanham	Lower Hanham Road area
56	E01014916	Hanham	Martins Road / Ansteys Road area
57	E01014917	Hanham	Quarry Road / Greenbank Road area
58	E01014918	Hanham	Area surrounding Conham Playing Field
59	E01014919	Hanham	Samuel White Road area
60	E01014920	Hanham	Colthurst Drive / The Meadows area
61	E01014921	Hanham	Hanham Green / Hanham Hall Hospital area
62	E01014922	Kings Chase	Southey Playing Field / Spring Hill area
63	E01014923	Kings Chase	Hopewell Hill - Landsdown Road
64	E01014924	Kings Chase	Downend Road / Worcester Road area
65	E01014925	Kings Chase (74%) / Siston (19%) / Rodway (7%)	Area around Kingsfield School
66	E01014926	Kings Chase	New Cheltenham Road area
67	E01014927	Kings Chase	Area north of High Street
68	E01014928	Kings Chase	Grace Drive / Walnut Crescent area
69	E01014929	Ladden Brook (59%) / Frampton Cotterell (41%)	Rangeworthy and Iron Acton rural area
70	E01014930	Ladden Brook	Rural area surrounding Wickwar
71	E01014931	Longwell Green	Bath Road / Longwell Green CP School area
72	E01014932	Longwell Green	Willsbridge / Cleeve Wood area
73	E01014933	Longwell Green (68%) / Oldland Common (32%)	East of Long Beach Road area
74	E01014934	Longwell Green	Court Farm Road / Pearsall Road area
75	E01014935	Longwell Green	Area east of Aldermoor Way inc.Woodward Drive
76	E01014936	Oldland Common	North Street area
77	E01014937	Oldland Common	Westcourt Drive / Court Road area
78	E01014938	Oldland Common	North Common area
79	E01014939	Oldland Common	Warmley CofE Primary and Warmley Tower area
80	E01014940	Oldland Common	Millers Drive area
81	E01014941	Parkwall	South of Coronation park area
82	E01014942	Parkwall (78%) / Oldland Common (22%)	Long Handstones Road area

Ref	New Code	Ward	Landmark
83	E01014943	Parkwall	Area south of Grange School
84	E01014944	Parkwall	Craven Way / Barrs Court Road area
85	E01014945	Parkwall	Tower Road South area
86	E01014946	Patchway	Coniston Bradley Road area
87	E01014947	Bradley Stoke Central and Stoke Lodge	Patchway CofE Primary / Shellmor Ave area
88	E01014948	Patchway	Coniston North area
89	E01014949	Patchway	Sycamore Drive area
90	E01014950	Patchway	Rodway / Windermere / Durban Road area
91	E01014951	Patchway	Coniston Rodway Road area
92	E01014952	Patchway (62%) / Bradley Stoke Central and Stoke Lodge (38%)	Calicroft Road / A38 / Amberley road area
93	E01014953	Pilning and Severn Beach	Pilning / Redwick area inc. Severnside Works
94	E01014954	Pilning and Severn Beach	Severn Beach area
95	E01014955	Rodway	Charn Hill area
96	E01014956	Rodway	Yew Tree Drive area
97	E01014957	Rodway	Area surrounding Deers Wood Primary School
98	E01014958	Rodway (68%) / Kings Chase (32%)	New Cheltenham - Lees Hill area
99	E01014959	Rodway	Barley Close Primary /Stanbridge CP School area
100	E01014960	Rodway	St James Street / Elmleigh Road area
101	E01014961	Rodway	Burley Grove / Gerrish Avenue area
102	E01014962	Severn	Oldbury on Severn rural area
103	E01014963	Severn	Area surrounding Aust and Olveston
104	E01014964	Emersons Green	Aintree Drive area
105	E01014965	Emersons Green	Westbourne Road / Bridgeleap Road area
106	E01014966	Emersons Green	Emerald Park / Howsmoor Lane area
107	E01014967	Emersons Green	Emersons Way / Guest Avenue area
108	E01014968	Emersons Green (78%) / Rodway (22%)	Beaufort Road area
109	E01014969	Rodway (61%) / Emersons Green (39%)	Blackhorse Road area
110	E01014972	Siston	Bridgegate: London Road area
111	E01014973	Staple Hill	Narrow Lane / Teewell Avenue area
112	E01014974	Staple Hill	Page Park area
113	E01014975	Staple Hill	Arcacia / Midland Road area
114	E01014976	Staple Hill	Upper Soundwell area
115	E01014977	Staple Hill	Pendennis Road area
116	E01014978	Stoke Gifford	Bakers Ground / Great Western Court area
117	E01014979	Stoke Gifford	Hatchet Road area
118	E01014980	Stoke Gifford	Mead Road / Ratcliffe Drive area
119	E01014981	Stoke Gifford (50%) / Frenchay and Stoke Park (50%)	Parkway Station and Filton High School area
120	E01014982	Stoke Gifford	North of Little Stoke Park area
121	E01014983	Stoke Gifford	Little Stoke Primary School area
122	E01014984	Stoke Gifford	Gipsy Patch Lane / Kingsway area
123	E01014985	Thornbury North	Primrose Drive / Squires Leaze area
124	E01014986	Thornbury North	North Road /Eastland Avenue /Gloucester Road
125	E01014987	Thornbury North	Alexandra Way / Parkland Way area
126	E01014988	Thornbury North (93%) / Thornbury South and Alveston (7%)	Thornbury Hospital / Knapp Road area
127	E01014989	Thornbury North (53%) / Charfield (47%)	Falfield / Whitfield / Morton area
128	E01014990	Thornbury North (72%) / Thornbury South and Alveston (28%)	St Davids Road / Sibland Road area
129	E01014991	Thornbury South and Alveston (73%) / Thornbury North (27%)	Streamleaze / High Street area
130	E01014992	Thornbury South and Alveston	Avon Way / Malvern Drive area
131	E01014993	Thornbury South and Alveston (54%) / Ladden Brook (46%)	Rural area surrounding Tytherington
132	E01014994	Westerleigh	Westerleigh Village and surrounding rural area
133	E01014995	Westerleigh	The Manor CE Primary School area
134	E01014996	Frenchay and Stoke Park (79%) / Winterbourne (21%)	Frenchay Hospital / Beckspool Road area
135	E01014998	Winterbourne	Area surrounding Silverhill School
136	E01014999	Winterbourne	Watleys End / Hicks Common area
137	E01015000	Winterbourne	Flaxpits Lane and surrounding rural area
138	E01015001	Winterbourne	Bradley Avenue / Huckford Road area
139	E01015002	Woodstock	Grimsbury Road / Baden Road
140	E01015003	Woodstock (64%) / Hanham (36%)	Footshill Road area
141	E01015004	Woodstock (83%) / Parkwall (17%)	Gee Moor - Cock Road / Westons Way area
142	E01015005	Woodstock	Potterswood- Blackhorse Road area
143	E01015006	Woodstock	Claypool Road / Elm road / Kemble Close area
144	E01015007	Woodstock	Holy Trinity Church / Orchard Road area
145	E01015008	Woodstock	Orchard Vale / Fairview Road area
146	E01015009	Yate Central (94%) / Dodington (6%)	Sundridge Park area
147	E01015010	Yate Central (75%) / Dodington (25%)	Brookthorpe / Longford / Woodmancote area
148	E01015011	Yate Central	Moorland Road / Wellstead Avenue area
149	E01015012	Yate Central (87%) / Dodington (13%)	Scott Way area
150	E01015013	Dodington (64%) / Yate Central (36%)	Glenfall / Northfield Area
151	E01015014	Yate North	Yate Rocks / Brinsham Fields area
152	E01015015	Yate North	Brimsham Green School area
153	E01015016	Yate North	Somerset Avenue / Cornwall Crescent area
154	E01015017	Yate Central (65%) / Yate North (35%)	Shopping Centre - Station Road area
155	E01015018	Yate Central (76%) / Yate Central (24%)	Melrose Avenue area
156	E01015019	Yate North	West of Cranleigh Court Road area
157	E01015020	Yate North	Milton Road / Birch Road area
158	E01015021	Yate North	Church Road / Wellington Road area
159	E01015022	Yate North	Area north of Cranleigh Court School
160	E01033331	Frenchay and Stoke Park	MoD / Walscourt Farm / UWE west area
161	E01033333	Frenchay and Stoke Park / Winterbourne	UWE east / Hambrook area
162	E01033334	Emersons Green	Bayton Meadow / Pinkers Mead area
163	E01033336	Emersons Green / Rodway	Colliers Break / Johnston Road area
164	E01033338	Siston / Emersons Green	Siston / Siston Hill area
165	E01033339	Siston	Siston Park / Shaw Close / Stanley Road area